



Broadway CID Incident Analysis

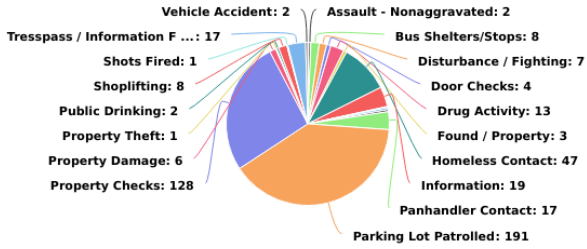
12/01/2019 - 12/31/2019

Multi-dimension Overview

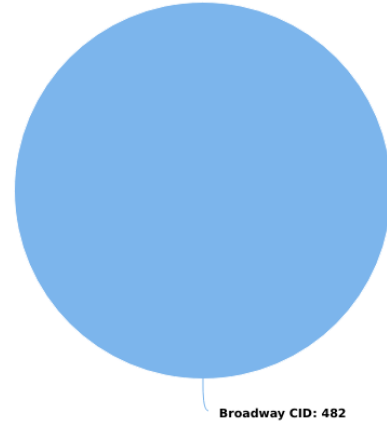
12/01/2019 - 12/31/2019



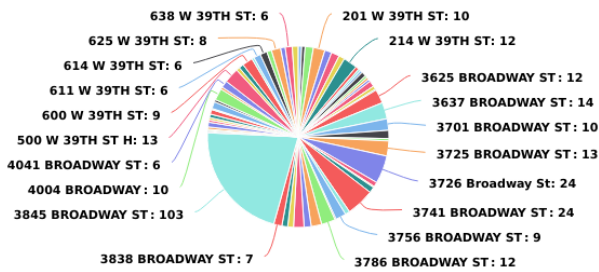
Incident Category



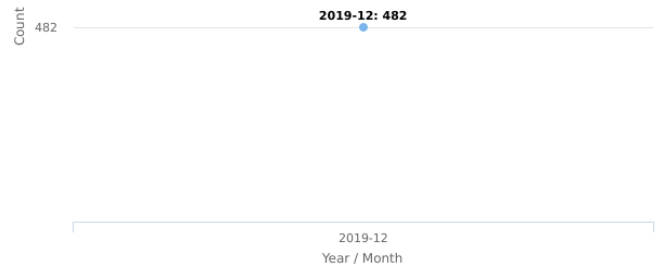
Account



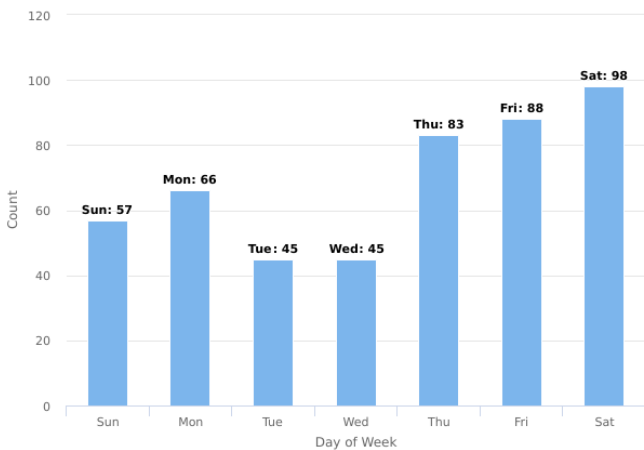
On-Premise Location



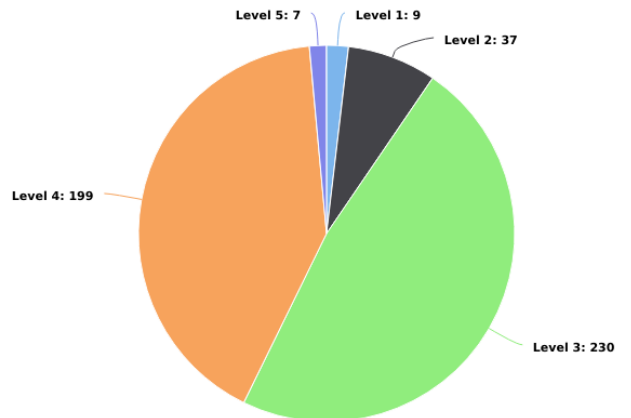
Year / Month



Day of Week



Incident Severity Level (1-5)

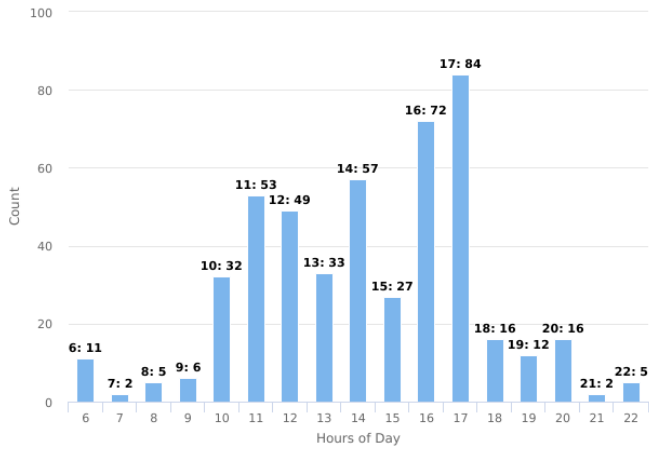


Multi-dimension Overview

12/01/2019 - 12/31/2019



Hours of Day



Incident Category by Day of Week

12/01/2019 - 12/31/2019



Incident Category	Sun	Mon	Tue	Wed	Thu	Fri	Sat	Total
Accident / Personal Injury				1				1
Assault - Nonaggravated					1	1		2
Bus Shelters/Stops		1	1	1	2	1	2	8
Disturbance / Fighting		2			2	3		7
Door Checks	1	1					2	4
Drug Activity	1	2			2	7	1	13
Found / Property	1					2		3
Homeless Contact	4	7	6	9	10	5	6	47
Information	3	3	2	1	5	1	4	19
Insecure / Door		1						1
Medical Call			1			1		2
Motor Vehicle / Suspicious		1				1		2
Panhandler Contact		4	4		1	5	3	17
Parking Lot Patrolled	28	10	25	27	21	30	50	191
Property Checks	18	25	3	4	29	21	28	128
Property Damage		2			2	2		6
Property Theft					1			1
Public Drinking		1				1		2
Shoplifting		2		1	1	4		8
Shots Fired		1						1
Tresspass / Information For Charge	1	3	3	1	5	2	2	17
Vehicle Accident					1	1		2
Total	57	66	45	45	83	88	98	482

Incident Category by Month

12/01/2019 - 12/31/2019



Incident Category	Dec	Total
Accident / Personal Injury	1	1
Assault - Nonaggravated	2	2
Bus Shelters/Stops	8	8
Disturbance / Fighting	7	7
Door Checks	4	4
Drug Activity	13	13
Found / Property	3	3
Homeless Contact	47	47
Information	19	19
Insecure / Door	1	1
Medical Call	2	2
Motor Vehicle / Suspicious	2	2
Panhandler Contact	17	17
Parking Lot Patrolled	191	191
Property Checks	128	128
Property Damage	6	6
Property Theft	1	1
Public Drinking	2	2
Shoplifting	8	8
Shots Fired	1	1
Tresspass / Information For Charge	17	17
Vehicle Accident	2	2
Total	482	482

Incident Location by Day of Week

12/01/2019 - 12/31/2019



On-Premise Location	Sun	Mon	Tue	Wed	Thu	Fri	Sat	Total
104 WESTPORT RD					1	1	1	3
115 WESTPORT RD						2	1	3
118 WESTPORT RD		3			1	2	1	7
201 W 39TH ST	3	1		2		3	1	10
204 W 39TH ST			1	1	1	1	2	6
204 WESTPORT RD	1	2			3		1	7
208 WESTPORT RD	1				1		3	5
214 W 39TH ST	1	3	1		4		3	12
300 WESTPORT RD		2					1	3
301 WESTPORT RD				1	1			2
309 WESTPORT RD						1	1	2
310 WESTPORT RD	1					2	1	4
311 WESTPORT RD	2							2
315 WESTPORT RD							2	2
316 WESTPORT RD	1	1						2
318 WESTPORT RD	2	1			2			5
3601 BROADWAY ST				1		1	1	3
3611 BROADWAY ST		1						1
3625 BROADWAY ST			1	1	6	2	2	12
3637 BROADWAY ST	1	2	1	1	4	2	3	14
3701 BROADWAY ST	1	1	1	1	2	1	3	10
3715 BROADWAY ST			1	1	2	1	2	7
3721 BROADWAY ST				1	1			2
3725 BROADWAY ST	2		1	2	1	3	4	13
3726 Broadway St	2	3	3	2	3	7	4	24
3727 BROADWAY ST			1		1	1	1	4
3736 BROADWAY ST			1					1
3740 BROADWAY ST			1	1	1	1	1	5
3741 BROADWAY ST	4		1	1	5	9	4	24
3744 BROADWAY ST			1		1		2	4
3756 BROADWAY ST	1	1	1	2	1	2	1	9
3770 BROADWAY ST							1	1
3786 BROADWAY ST	2	2	2		2	2	2	12
3800 BROADWAY ST	2	1	1	1		3	1	9
3805 BROADWAY ST	1				1	1	3	6
3817 BROADWAY ST	1		1	1		2	4	9
3820 BROADWAY ST			1		1	1	2	5
3828 BROADWAY ST	1		1	1	1		1	5

Incident Location by Day of Week

12/01/2019 - 12/31/2019



On-Premise Location	Sun	Mon	Tue	Wed	Thu	Fri	Sat	Total
3838 BROADWAY ST	1	1	1	1		2	1	7
3845 BROADWAY ST	9	21	12	14	15	17	15	103
3900 BROADWAY ST				1				1
3908 WASHINGTON ST					1			1
3916 BROADWAY ST		1						1
3917 BROADWAY ST	2							2
3919 BROADWAY ST	1		1		1		1	4
3920 BROADWAY ST		1					1	2
3930 BROADWAY ST		1					1	2
3936 BROADWAY ST	1	1	1					3
3939 WASHINGTON ST			1	1		2		4
3942 BROADWAY ST	1							1
3947 BROADWAY BLVD	1		1	1	1	1	1	6
3959 BROADWAY ST UNIT B	1	1						2
4004 BROADWAY	3	2			2	3		10
4012 WASHINGTON ST						1	1	2
4041 BROADWAY ST	2	1			1	1	1	6
500 W 39TH ST H	1	1	2	2	5		2	13
515 W 39TH ST	1			1	1			3
527 W 39TH ST	1	1	1				1	4
600 W 39TH ST	1	2	1		1	3	1	9
606 W 39TH ST				1			1	2
611 W 39TH ST					4	2		6
614 W 39TH ST		3			2	1		6
615 W 39TH ST					1		3	4
625 W 39TH ST		1	1	1	1	1	3	8
632 W 39TH ST	1					1	2	4
638 W 39TH ST		1	1	1		1	2	6
647 W 39TH ST		3				1	1	5
Total	57	66	45	45	83	88	98	482

Incident Location by Month

12/01/2019 - 12/31/2019



On-Premise Location	Dec	Total
104 WESTPORT RD	3	3
115 WESTPORT RD	3	3
118 WESTPORT RD	7	7
201 W 39TH ST	10	10
204 W 39TH ST	6	6
204 WESTPORT RD	7	7
208 WESTPORT RD	5	5
214 W 39TH ST	12	12
300 WESTPORT RD	3	3
301 WESTPORT RD	2	2
309 WESTPORT RD	2	2
310 WESTPORT RD	4	4
311 WESTPORT RD	2	2
315 WESTPORT RD	2	2
316 WESTPORT RD	2	2
318 WESTPORT RD	5	5
3601 BROADWAY ST	3	3
3611 BROADWAY ST	1	1
3625 BROADWAY ST	12	12
3637 BROADWAY ST	14	14
3701 BROADWAY ST	10	10
3715 BROADWAY ST	7	7
3721 BROADWAY ST	2	2
3725 BROADWAY ST	13	13
3726 Broadway St	24	24
3727 BROADWAY ST	4	4
3736 BROADWAY ST	1	1
3740 BROADWAY ST	5	5
3741 BROADWAY ST	24	24
3744 BROADWAY ST	4	4
3756 BROADWAY ST	9	9
3770 BROADWAY ST	1	1
3786 BROADWAY ST	12	12
3800 BROADWAY ST	9	9
3805 BROADWAY ST	6	6
3817 BROADWAY ST	9	9
3820 BROADWAY ST	5	5
3828 BROADWAY ST	5	5

Incident Location by Month

12/01/2019 - 12/31/2019

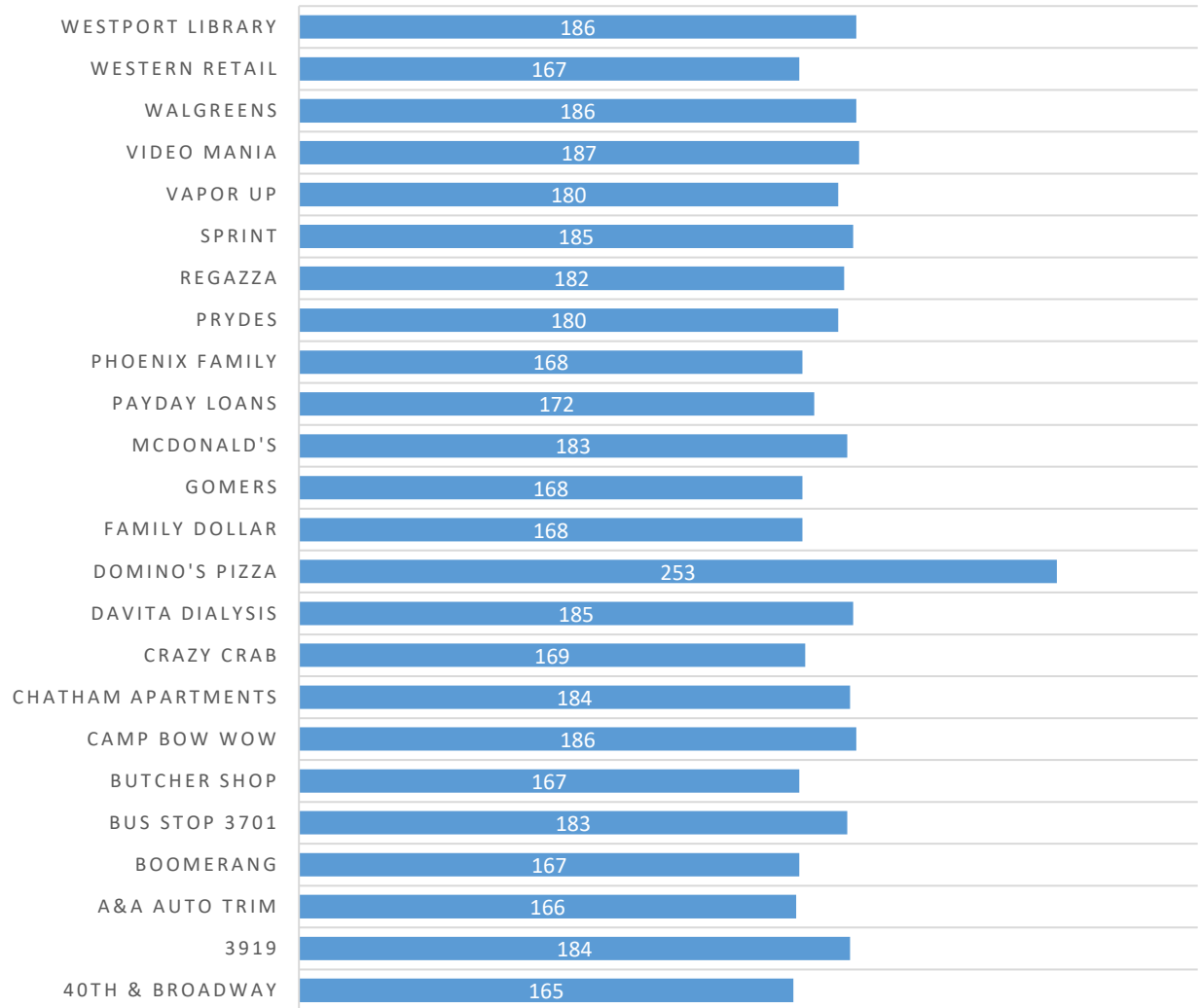


On-Premise Location	Dec	Total
3838 BROADWAY ST	7	7
3845 BROADWAY ST	103	103
3900 BROADWAY ST	1	1
3908 WASHINGTON ST	1	1
3916 BROADWAY ST	1	1
3917 BROADWAY ST	2	2
3919 BROADWAY ST	4	4
3920 BROADWAY ST	2	2
3930 BROADWAY ST	2	2
3936 BROADWAY ST	3	3
3939 WASHINGTON ST	4	4
3942 BROADWAY ST	1	1
3947 BROADWAY BLVD	6	6
3959 BROADWAY ST UNIT B	2	2
4004 BROADWAY	10	10
4012 WASHINGTON ST	2	2
4041 BROADWAY ST	6	6
500 W 39TH ST H	13	13
515 W 39TH ST	3	3
527 W 39TH ST	4	4
600 W 39TH ST	9	9
606 W 39TH ST	2	2
611 W 39TH ST	6	6
614 W 39TH ST	6	6
615 W 39TH ST	4	4
625 W 39TH ST	8	8
632 W 39TH ST	4	4
638 W 39TH ST	6	6
647 W 39TH ST	5	5
Total	482	482

Broadway CID Checkpoint Scans



BROADWAY CID CHECKPOINT SCANS BY LOCATION



Checkpoints Scans Grand Total: 4,321

Previous Month Grand Total: 9,211