



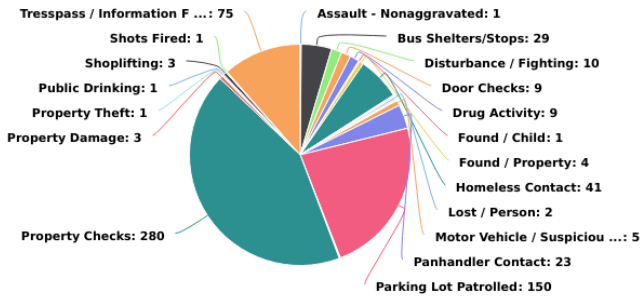
Broadway CID Incident Analysis
06/01/2019 - 06/30/2019

Multi-dimension Overview

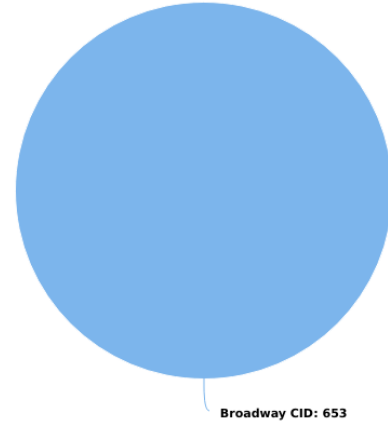
06/01/2019 - 06/30/2019



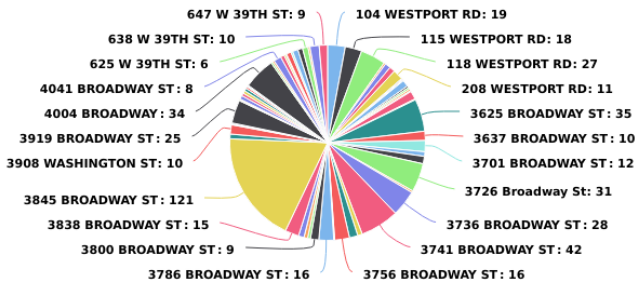
Incident Category



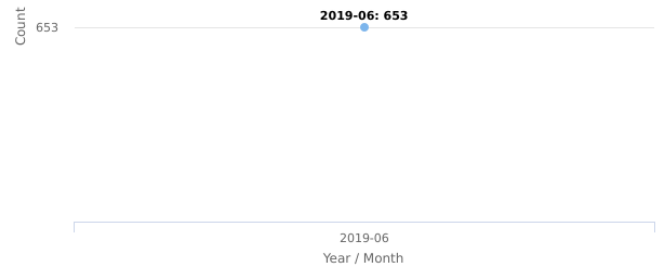
Account



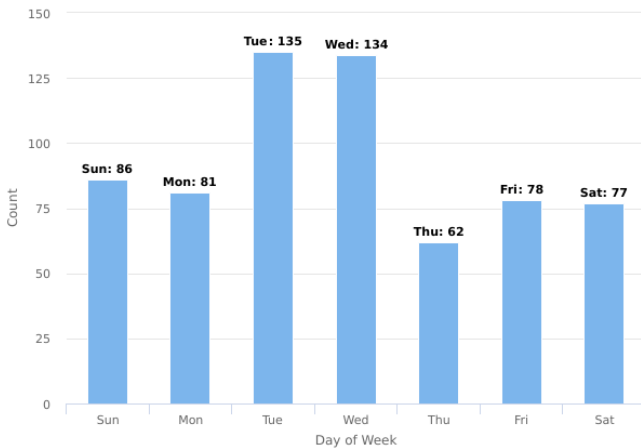
On-Premise Location



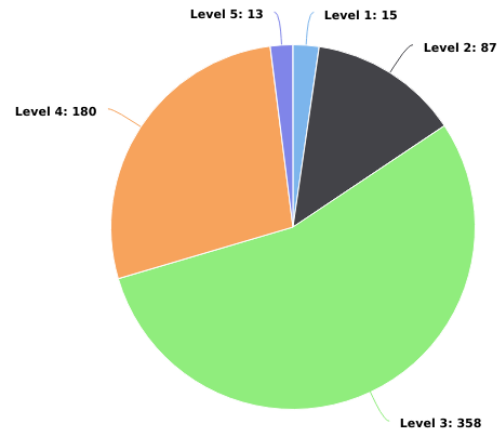
Year / Month



Day of Week



Incident Severity Level (1-5)

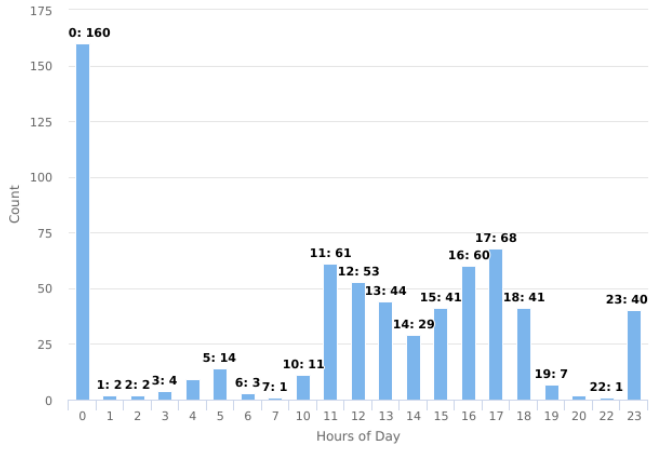


Multi-dimension Overview

06/01/2019 - 06/30/2019



Hours of Day



Incident Category by Day of Week

06/01/2019 - 06/30/2019



Incident Category	Sun	Mon	Tue	Wed	Thu	Fri	Sat	Total
Assault - Nonaggravated	1							1
Bus Shelters/Stops	10	1	2	12	1		3	29
Disturbance / Fighting	3	2	1	1	1	1	1	10
Door Checks	5	1	1		2			9
Drug Activity	2	2	2	1	1		1	9
Found / Child					1			1
Found / Property	2		1		1			4
Homeless Contact	7	8	6	4	8	4	4	41
Insecure / Door	1							1
Lost / Child		1						1
Lost / Person	1			1				2
Lost / Property				1				1
Medical Call	1							1
Motor Vehicle / Suspicious	1	2		1	1			5
Panhandler Contact	4	8	2	3	2	3	1	23
Parking Lot Patrolled	12	1	48	27	15	24	23	150
Parks	1							1
Property Checks	28	30	56	62	24	39	41	280
Property Damage		1		2				3
Property Theft		1						1
Public Drinking					1			1
Shoplifting			1	1	1			3
Shots Fired							1	1
Tresspass / Information For Charge	7	23	15	18	3	7	2	75
Total	86	81	135	134	62	78	77	653

Incident Category by Month

06/01/2019 - 06/30/2019



Incident Category	Jun	Total
Assault - Nonaggravated	1	1
Bus Shelters/Stops	29	29
Disturbance / Fighting	10	10
Door Checks	9	9
Drug Activity	9	9
Found / Child	1	1
Found / Property	4	4
Homeless Contact	41	41
Insecure / Door	1	1
Lost / Child	1	1
Lost / Person	2	2
Lost / Property	1	1
Medical Call	1	1
Motor Vehicle / Suspicious	5	5
Panhandler Contact	23	23
Parking Lot Patrolled	150	150
Parks	1	1
Property Checks	280	280
Property Damage	3	3
Property Theft	1	1
Public Drinking	1	1
Shoplifting	3	3
Shots Fired	1	1
Tresspass / Information For Charge	75	75
Total	653	653

Incident Location by Day of Week

06/01/2019 - 06/30/2019



On-Premise Location	Sun	Mon	Tue	Wed	Thu	Fri	Sat	Total
104 WESTPORT RD	1	2	2	6	2	5	1	19
115 WESTPORT RD		3	3	5	1	5	1	18
118 WESTPORT RD		2	5	10	1	7	2	27
201 W 39TH ST		1		1				2
204 W 39TH ST			1	3	1		1	6
204 WESTPORT RD	1	1	2	1			1	6
208 WESTPORT RD	1		6	2	1		1	11
212 W 39TH ST					1			1
214 W 39TH ST			1					1
300 WESTPORT RD			1					1
301 WESTPORT RD	3	1	3					7
309 WESTPORT RD			2					2
311 WESTPORT RD					1		1	2
315 WESTPORT RD	1		1					2
316 WESTPORT RD		1						1
318 WESTPORT RD	2	6		1				9
3601 BROADWAY ST			1					1
3625 BROADWAY ST	4		7	11	3	4	6	35
3637 BROADWAY ST	3		2	3	1	1		10
3701 BROADWAY ST	1	1	2	3	2		3	12
3715 BROADWAY ST	1	2		1	1			5
3725 BROADWAY ST	1	1	3		3			8
3726 Broadway St	2	3	2	8	5	4	7	31
3727 BROADWAY ST	1		1					2
3736 BROADWAY ST	5	5	5	6		3	4	28
3741 BROADWAY ST	4	3	10	10	3	7	5	42
3744 BROADWAY ST			1	1	2	1		5
3756 BROADWAY BLVD	2	1	1	2	1		2	9
3756 BROADWAY ST		1	4	3	1	5	2	16
3770 BROADWAY ST				1				1
3786 BROADWAY ST	2	3	2	4	1	2	2	16
3800 BROADWAY ST		1	1	3	2	1	1	9
3805 BROADWAY ST		2			1			3
3817 BROADWAY ST			2		2			4
3828 BROADWAY ST		1	1	1	1		2	6
3838 BROADWAY ST	1	1	4	3	1	1	4	15
3845 BROADWAY ST	28	19	18	20	12	12	12	121
3900 BROADWAY ST	1			1	1		2	5

Incident Location by Day of Week

06/01/2019 - 06/30/2019



On-Premise Location	Sun	Mon	Tue	Wed	Thu	Fri	Sat	Total
3908 WASHINGTON ST		1	4	1	1	1	2	10
3912 BROADWAY ST		1						1
3917 BROADWAY ST	1							1
3919 BROADWAY ST	2	1	5	6	1	7	3	25
3929 BROADWAY BLVD			1					1
3930 BROADWAY ST			1					1
3936 BROADWAY ST	2						2	4
3939 WASHINGTON ST			2	1				3
3947 BROADWAY BLVD		1	2					3
3951 BROADWAY BLVD	3							3
3953 BROADWAY ST							2	2
3959 BROADWAY ST UNIT B				1				1
4000 BALTIMORE AVE					1			1
4004 BROADWAY	5	3	4	8	2	7	5	34
4012 WASHINGTON ST		1	1					2
4035 BROADWAY ST	1				1			2
4041 BROADWAY ST	2	4	1	1				8
500 W 39TH ST H		1	1			1	1	4
515 W 39TH ST			1			1		2
527 W 39TH ST				1				1
600 W 39TH ST		1	2	1	1			5
611 W 39TH ST			1		1			2
614 W 39TH ST		2	2	1		1		6
615 W 39TH ST	1		2		1	1		5
625 W 39TH ST	2		2	1	1			6
632 W 39TH ST			2					2
638 W 39TH ST	2	2	4			1	1	10
647 W 39TH ST		2	3	2	1		1	9
Total	86	81	135	134	62	78	77	653

Incident Location by Month

06/01/2019 - 06/30/2019



On-Premise Location	Jun	Total
104 WESTPORT RD	19	19
115 WESTPORT RD	18	18
118 WESTPORT RD	27	27
201 W 39TH ST	2	2
204 W 39TH ST	6	6
204 WESTPORT RD	6	6
208 WESTPORT RD	11	11
212 W 39TH ST	1	1
214 W 39TH ST	1	1
300 WESTPORT RD	1	1
301 WESTPORT RD	7	7
309 WESTPORT RD	2	2
311 WESTPORT RD	2	2
315 WESTPORT RD	2	2
316 WESTPORT RD	1	1
318 WESTPORT RD	9	9
3601 BROADWAY ST	1	1
3625 BROADWAY ST	35	35
3637 BROADWAY ST	10	10
3701 BROADWAY ST	12	12
3715 BROADWAY ST	5	5
3725 BROADWAY ST	8	8
3726 Broadway St	31	31
3727 BROADWAY ST	2	2
3736 BROADWAY ST	28	28
3741 BROADWAY ST	42	42
3744 BROADWAY ST	5	5
3756 BROADWAY BLVD	9	9
3756 BROADWAY ST	16	16
3770 BROADWAY ST	1	1
3786 BROADWAY ST	16	16
3800 BROADWAY ST	9	9
3805 BROADWAY ST	3	3
3817 BROADWAY ST	4	4
3828 BROADWAY ST	6	6
3838 BROADWAY ST	15	15
3845 BROADWAY ST	121	121
3900 BROADWAY ST	5	5

Incident Location by Month

06/01/2019 - 06/30/2019

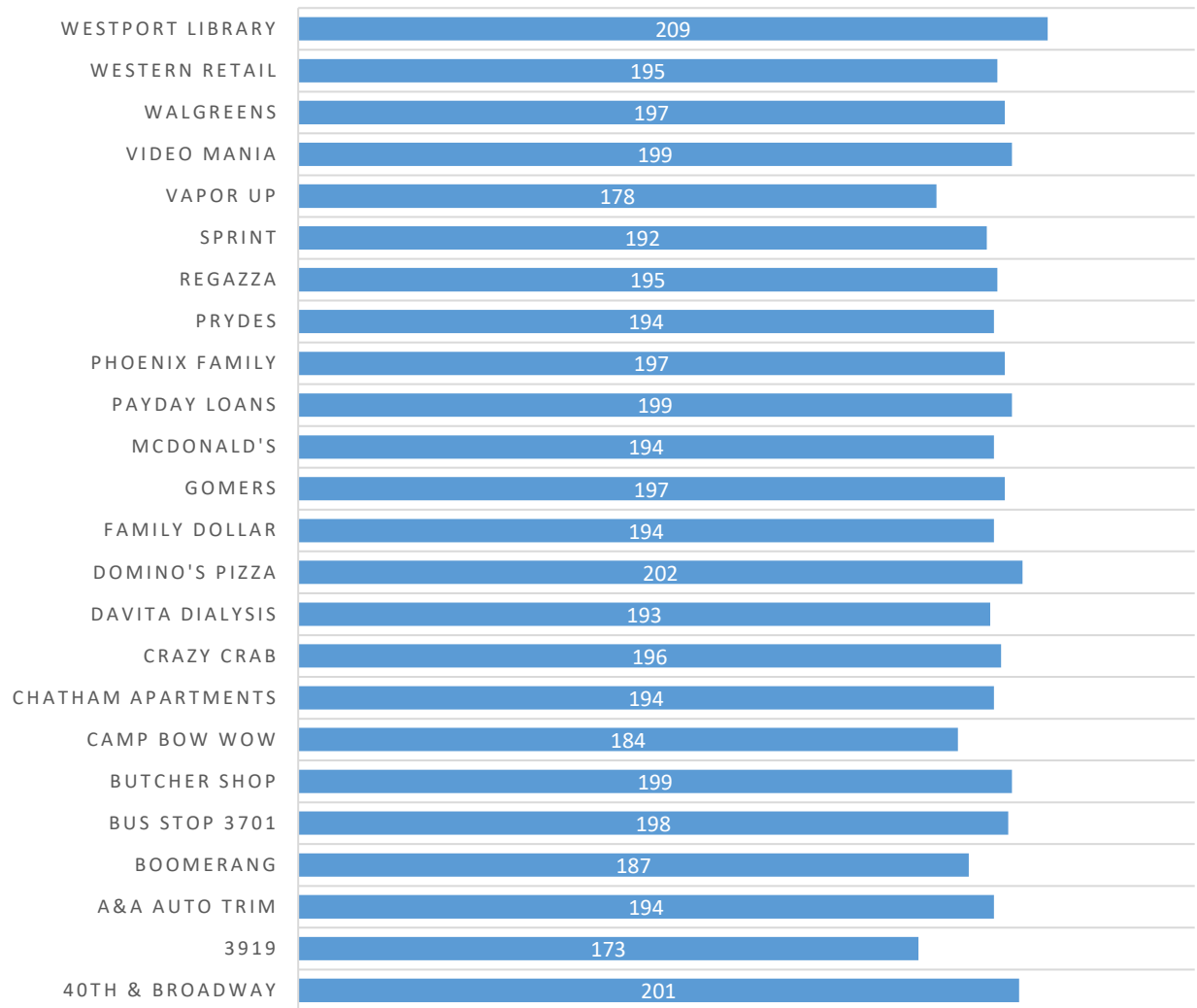


On-Premise Location	Jun	Total
3908 WASHINGTON ST	10	10
3912 BROADWAY ST	1	1
3917 BROADWAY ST	1	1
3919 BROADWAY ST	25	25
3929 BROADWAY BLVD	1	1
3930 BROADWAY ST	1	1
3936 BROADWAY ST	4	4
3939 WASHINGTON ST	3	3
3947 BROADWAY BLVD	3	3
3951 BROADWAY BLVD	3	3
3953 BROADWAY ST	2	2
3959 BROADWAY ST UNIT B	1	1
4000 BALTIMORE AVE	1	1
4004 BROADWAY	34	34
4012 WASHINGTON ST	2	2
4035 BROADWAY ST	2	2
4041 BROADWAY ST	8	8
500 W 39TH ST H	4	4
515 W 39TH ST	2	2
527 W 39TH ST	1	1
600 W 39TH ST	5	5
611 W 39TH ST	2	2
614 W 39TH ST	6	6
615 W 39TH ST	5	5
625 W 39TH ST	6	6
632 W 39TH ST	2	2
638 W 39TH ST	10	10
647 W 39TH ST	9	9
Total	653	653

Broadway CID Checkpoint Scans



BROADWAY CID CHECKPOINT SCANS BY LOCATION



Checkpoints Scans Grand Total 4,661