



Broadway CID Incident Analysis

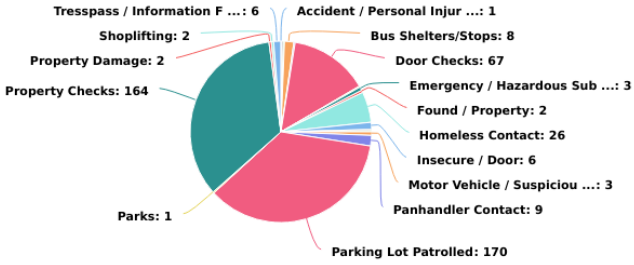
03/01/2019 - 03/31/2019

Multi-dimension Overview

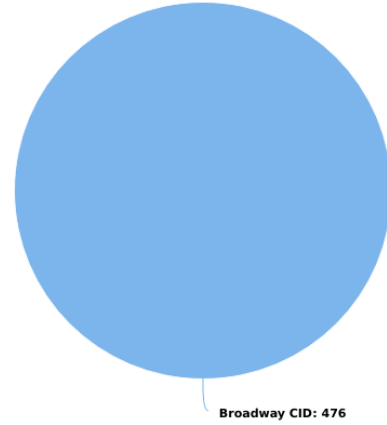
03/01/2019 - 03/31/2019



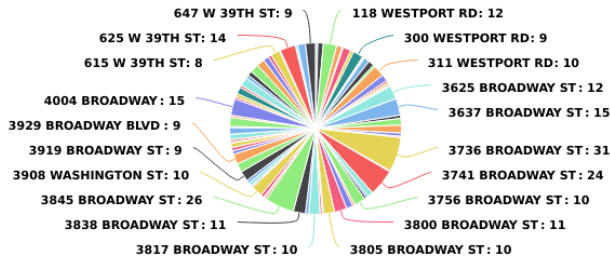
Incident Category



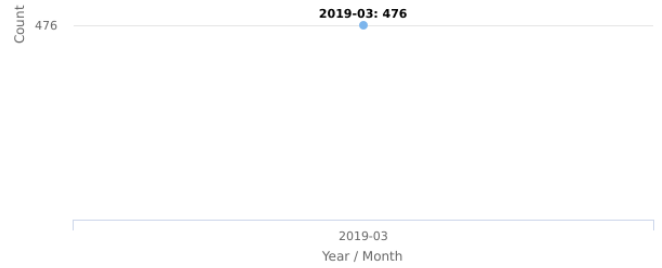
Account



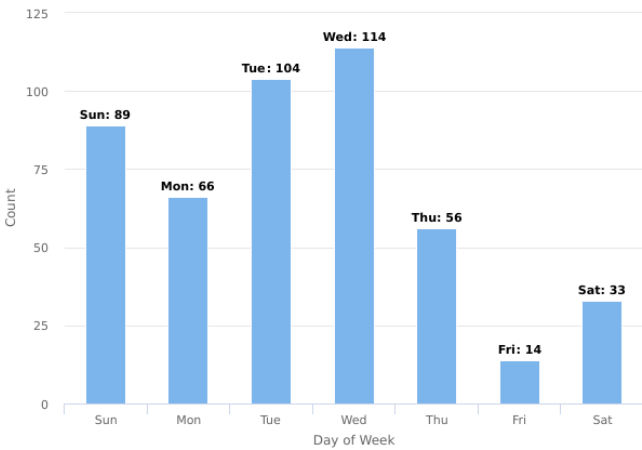
On-Premise Location



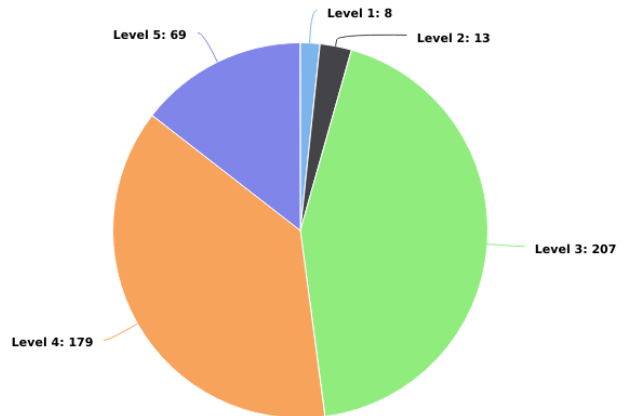
Year / Month



Day of Week



Incident Severity Level (1-5)

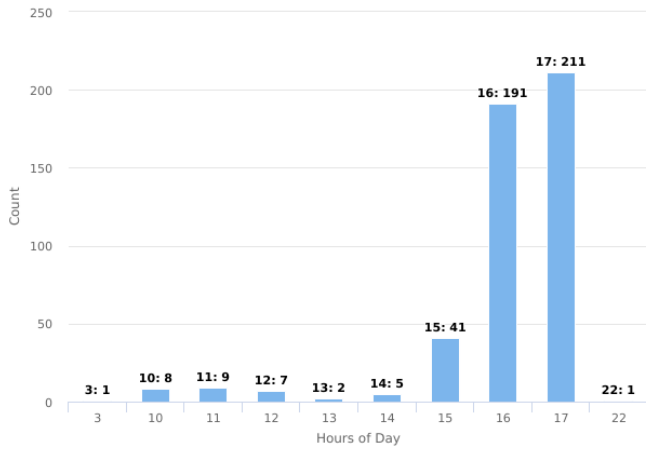


Multi-dimension Overview

03/01/2019 - 03/31/2019



Hours of Day



Incident Category by Day of Week

03/01/2019 - 03/31/2019



Incident Category	Sun	Mon	Tue	Wed	Thu	Fri	Sat	Total
Accident / Personal Injury	1							1
Assault / Bodily Harm	1							1
Assault / Weapons		1						1
Bus Shelters/Stops		1		5	1		1	8
Disturbance / Fighting				1				1
Door Checks	23	7	9	13	5		10	67
Emergency / Gas Leak			1					1
Emergency / Hazardous Substance			2	1				3
Found / Property		2						2
Homeless Contact	8	2	7	3	1	3	2	26
Insecure / Door	3	1		1		1		6
Lost / Person							1	1
Lost / Property	1							1
Motor Vehicle / Suspicious	1	2						3
Panhandler Contact	2	1		3	1	1	1	9
Parking Lot Patrolled	26	26	42	36	25	6	9	170
Parks					1			1
Property Checks	21	23	42	48	22		8	164
Property Damage			1	1				2
Shoplifting						2		2
Tresspass / Information For Charge	2			2		1	1	6
Total	89	66	104	114	56	14	33	476

Incident Category by Month

03/01/2019 - 03/31/2019



Incident Category	Mar	Total
Accident / Personal Injury	1	1
Assault / Bodily Harm	1	1
Assault / Weapons	1	1
Bus Shelters/Stops	8	8
Disturbance / Fighting	1	1
Door Checks	67	67
Emergency / Gas Leak	1	1
Emergency / Hazardous Substance	3	3
Found / Property	2	2
Homeless Contact	26	26
Insecure / Door	6	6
Lost / Person	1	1
Lost / Property	1	1
Motor Vehicle / Suspicious	3	3
Panhandler Contact	9	9
Parking Lot Patrolled	170	170
Parks	1	1
Property Checks	164	164
Property Damage	2	2
Shoplifting	2	2
Tresspass / Information For Charge	6	6
Total	476	476

Incident Location by Day of Week

03/01/2019 - 03/31/2019



On-Premise Location	Sun	Mon	Tue	Wed	Thu	Fri	Sat	Total
104 WESTPORT RD	2							2
115 WESTPORT RD		2	1	1	1			5
118 WESTPORT RD	2	1	2	6	1			12
204 WESTPORT RD			1	3	1			5
205 WESTPORT RD			1					1
208 WESTPORT RD			6	1				7
214 W 39TH ST	1			1	1			3
300 WESTPORT RD	1	1		6			1	9
301 WESTPORT RD			1					1
309 W 39TH ST	1							1
309 WESTPORT RD		1	1	1			2	5
310 WESTPORT RD		1		3			1	5
311 W 39TH ST				2				2
311 WESTPORT RD	2	2	2	3	1			10
315 WESTPORT RD		2		3	1			6
316 WESTPORT RD	2							2
318 WESTPORT RD	1			1				2
321 W 40TH ST		1						1
3611 BROADWAY ST					1			1
3625 BROADWAY ST			5	4	1	1	1	12
3637 BROADWAY ST	2	1	6	5	1			15
3701 BROADWAY ST		1		1			1	3
3715 BROADWAY ST	3		1		2			6
3721 BROADWAY ST	5			1	1			7
3725 BROADWAY ST			2		1			3
3727 BROADWAY ST							1	1
3736 BROADWAY ST	3	4	5	7	3	5	4	31
3740 BROADWAY ST					1			1
3741 BROADWAY ST	3	2	4	7	4	2	2	24
3744 BROADWAY ST	2		1				2	5
3747 BROADWAY ST	1			1				2
3756 BROADWAY BLVD		1			1			2
3756 BROADWAY ST			3	4	1		2	10
3770 BROADWAY ST			1				1	2
3786 BROADWAY ST	1	2	2		1			6
3800 BROADWAY ST	2				7		2	11
3805 BROADWAY ST	2	1	2	4	1			10
3809 WASHINGTON ST	1							1

Incident Location by Day of Week

03/01/2019 - 03/31/2019



On-Premise Location	Sun	Mon	Tue	Wed	Thu	Fri	Sat	Total
3811 BROADWAY			2					2
3817 BROADWAY ST	4		3	2	1			10
3828 BROADWAY ST		2		1				3
3838 BROADWAY ST	1	5	2		1		2	11
3845 BROADWAY ST	6	2	1	9	2	3	3	26
3900 BROADWAY ST	1	1						2
3902 PENNSYLVANIA AVE			1					1
3907 BROADWAY ST	1	1	1					3
3908 WASHINGTON ST	2	1	4	2	1			10
3909 BROADWAY ST				1				1
3912 BROADWAY ST			1					1
3916 BROADWAY ST			2	1				3
3917 BROADWAY ST	1	2						3
3919 BROADWAY ST	3	1	3	2				9
3920 BROADWAY ST	2	1	2	3				8
3929 BROADWAY BLVD	1	1	2	4	1			9
3930 BROADWAY ST	1	1	1					3
3936 BROADWAY ST		1	1		1			3
3939 WASHINGTON ST		1	1				2	4
3940 CENTRAL ST		1						1
3942 BROADWAY ST			1	1				2
3947 BROADWAY BLVD	3		1		1			5
3951 BROADWAY BLVD		1	3	2				6
3953 BROADWAY ST	1							1
3959 BROADWAY ST UNIT B	2	1		4			1	8
4001 BROADWAY ST			2					2
4004 BROADWAY	3	2	2	4	1	2	1	15
4012 WASHINGTON ST	1			1				2
4035 BROADWAY ST		1		1	1			3
4037 BROADWAY ST		2		2	2			6
4041 BROADWAY ST	1				1			2
500 W 39TH ST H		2		4	2			8
515 W 39TH ST		2			1			3
527 W 39TH ST	1	2		1				4
600 W 39TH ST		4	2		1		1	8
606 W 39TH ST	2		4		1			7
611 W 39TH ST		1	3	1				5
614 W 39TH ST	2		1					3

Incident Location by Day of Week

03/01/2019 - 03/31/2019



On-Premise Location	Sun	Mon	Tue	Wed	Thu	Fri	Sat	Total
615 W 39TH ST	4		3		1			8
619 W 39TH ST			1					1
625 W 39TH ST	4	2	3	1	3		1	14
632 W 39TH ST	1	1						2
638 W 39TH ST	1	1	1	2	1		1	7
647 W 39TH ST	3		3		1	1	1	9
Total	89	66	104	114	56	14	33	476

Incident Location by Month

03/01/2019 - 03/31/2019



On-Premise Location	Mar	Total
104 WESTPORT RD	2	2
115 WESTPORT RD	5	5
118 WESTPORT RD	12	12
204 WESTPORT RD	5	5
205 WESTPORT RD	1	1
208 WESTPORT RD	7	7
214 W 39TH ST	3	3
300 WESTPORT RD	9	9
301 WESTPORT RD	1	1
309 W 39TH ST	1	1
309 WESTPORT RD	5	5
310 WESTPORT RD	5	5
311 W 39TH ST	2	2
311 WESTPORT RD	10	10
315 WESTPORT RD	6	6
316 WESTPORT RD	2	2
318 WESTPORT RD	2	2
321 W 40TH ST	1	1
3611 BROADWAY ST	1	1
3625 BROADWAY ST	12	12
3637 BROADWAY ST	15	15
3701 BROADWAY ST	3	3
3715 BROADWAY ST	6	6
3721 BROADWAY ST	7	7
3725 BROADWAY ST	3	3
3727 BROADWAY ST	1	1
3736 BROADWAY ST	31	31
3740 BROADWAY ST	1	1
3741 BROADWAY ST	24	24
3744 BROADWAY ST	5	5
3747 BROADWAY ST	2	2
3756 BROADWAY BLVD	2	2
3756 BROADWAY ST	10	10
3770 BROADWAY ST	2	2
3786 BROADWAY ST	6	6
3800 BROADWAY ST	11	11
3805 BROADWAY ST	10	10
3809 WASHINGTON ST	1	1

Incident Location by Month

03/01/2019 - 03/31/2019



On-Premise Location	Mar	Total
3811 BROADWAY	2	2
3817 BROADWAY ST	10	10
3828 BROADWAY ST	3	3
3838 BROADWAY ST	11	11
3845 BROADWAY ST	26	26
3900 BROADWAY ST	2	2
3902 PENNSYLVANIA AVE	1	1
3907 BROADWAY ST	3	3
3908 WASHINGTON ST	10	10
3909 BROADWAY ST	1	1
3912 BROADWAY ST	1	1
3916 BROADWAY ST	3	3
3917 BROADWAY ST	3	3
3919 BROADWAY ST	9	9
3920 BROADWAY ST	8	8
3929 BROADWAY BLVD	9	9
3930 BROADWAY ST	3	3
3936 BROADWAY ST	3	3
3939 WASHINGTON ST	4	4
3940 CENTRAL ST	1	1
3942 BROADWAY ST	2	2
3947 BROADWAY BLVD	5	5
3951 BROADWAY BLVD	6	6
3953 BROADWAY ST	1	1
3959 BROADWAY ST UNIT B	8	8
4001 BROADWAY ST	2	2
4004 BROADWAY	15	15
4012 WASHINGTON ST	2	2
4035 BROADWAY ST	3	3
4037 BROADWAY ST	6	6
4041 BROADWAY ST	2	2
500 W 39TH ST H	8	8
515 W 39TH ST	3	3
527 W 39TH ST	4	4
600 W 39TH ST	8	8
606 W 39TH ST	7	7
611 W 39TH ST	5	5
614 W 39TH ST	3	3

Incident Location by Month

03/01/2019 - 03/31/2019

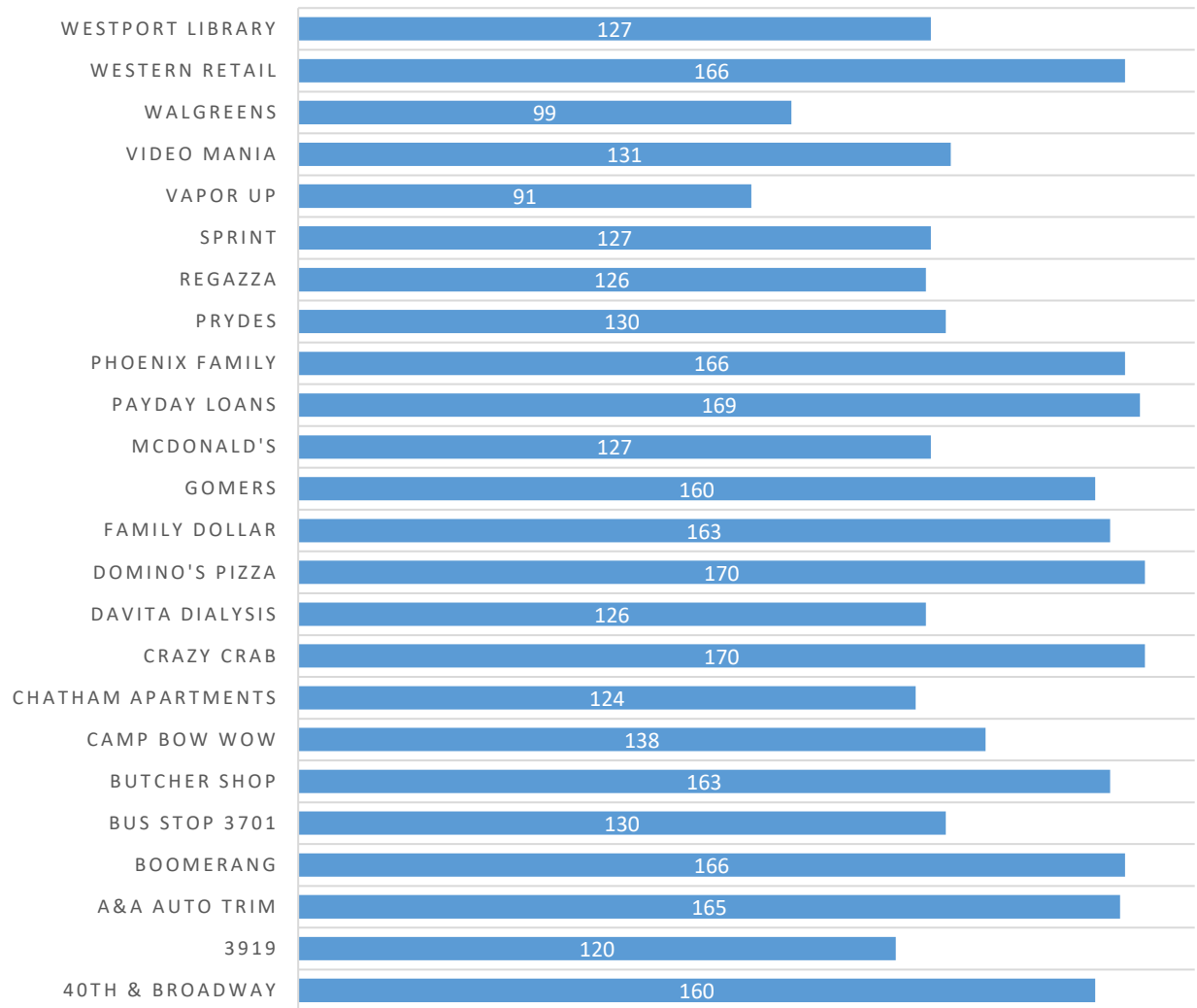


On-Premise Location	Mar	Total
615 W 39TH ST	8	8
619 W 39TH ST	1	1
625 W 39TH ST	14	14
632 W 39TH ST	2	2
638 W 39TH ST	7	7
647 W 39TH ST	9	9
Total	476	476

Broadway CID Checkpoint Scans



BROADWAY CID CHECKPOINT SCANS BY LOCATION



Checkpoints Scans Grand Total 3,414