



Broadway CID Incident Analysis

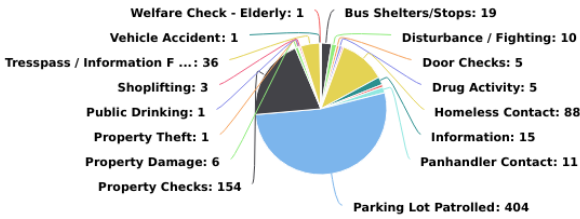
11/01/2019 - 11/30/2019

Multi-dimension Overview

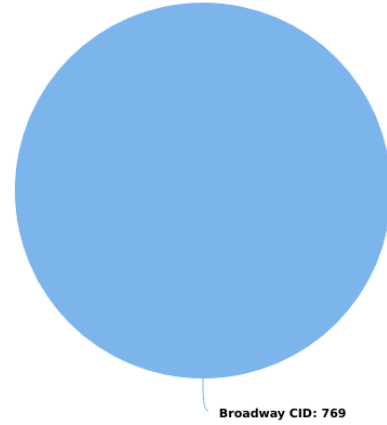
11/01/2019 - 11/30/2019



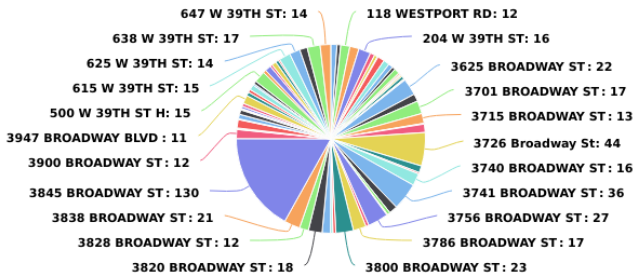
Incident Category



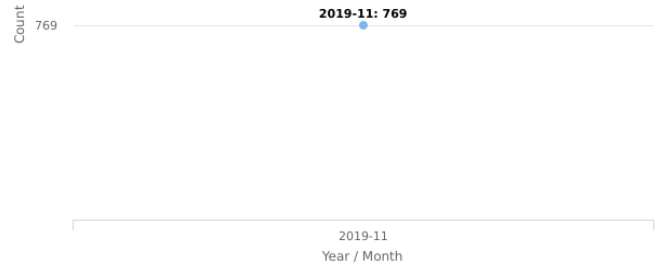
Account



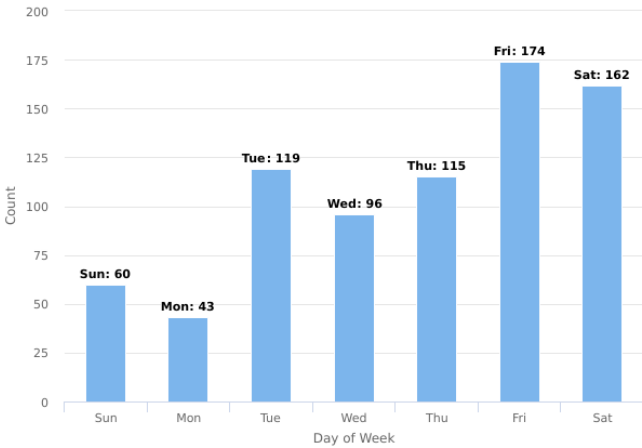
On-Premise Location



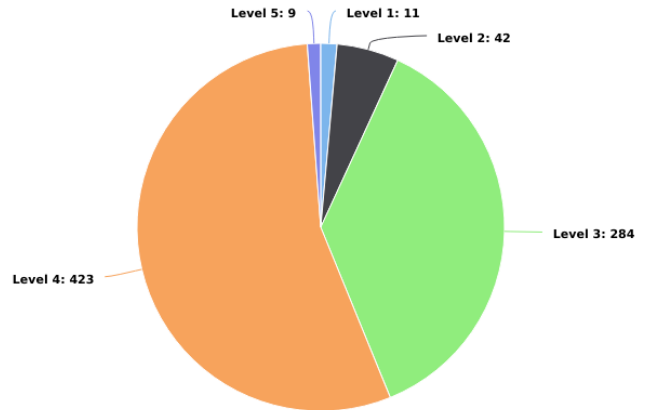
Year / Month



Day of Week



Incident Severity Level (1-5)

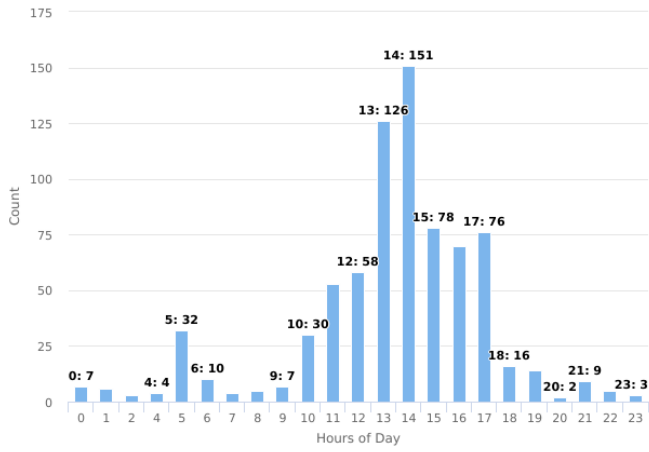


Multi-dimension Overview

11/01/2019 - 11/30/2019



Hours of Day



Incident Category by Day of Week

11/01/2019 - 11/30/2019



Incident Category	Sun	Mon	Tue	Wed	Thu	Fri	Sat	Total
Accident / Personal Injury							1	1
Bus Shelters/Stops	2	1	3	2	3	5	3	19
Disturbance / Fighting		3	2		1		4	10
Door Checks	2				1	1	1	5
Drug Activity						2	3	5
Found / Property			1			2		3
Homeless Contact	12	12	12	10	9	17	16	88
Information	2	1		1	1	4	6	15
Motor Vehicle / Suspicious				1		2	2	5
Panhandler Contact	2	3	2	3			1	11
Parking Lot Patrolled	20	5	75	59	59	91	95	404
Property Checks	11	11	16	15	34	45	22	154
Property Damage		1	1		2		2	6
Property Theft						1		1
Public Drinking							1	1
Shoplifting	1		1	1				3
Tresspass / Information For Charge	8	6	5	4	5	3	5	36
Vehicle Accident			1					1
Welfare Check - Elderly						1		1
Total	60	43	119	96	115	174	162	769

Incident Category by Month

11/01/2019 - 11/30/2019



Incident Category	Nov	Total
Accident / Personal Injury	1	1
Bus Shelters/Stops	19	19
Disturbance / Fighting	10	10
Door Checks	5	5
Drug Activity	5	5
Found / Property	3	3
Homeless Contact	88	88
Information	15	15
Motor Vehicle / Suspicious	5	5
Panhandler Contact	11	11
Parking Lot Patrolled	404	404
Property Checks	154	154
Property Damage	6	6
Property Theft	1	1
Public Drinking	1	1
Shoplifting	3	3
Tresspass / Information For Charge	36	36
Vehicle Accident	1	1
Welfare Check - Elderly	1	1
Total	769	769

Incident Location by Day of Week

11/01/2019 - 11/30/2019



On-Premise Location	Sun	Mon	Tue	Wed	Thu	Fri	Sat	Total
104 WESTPORT RD		2	2		2		2	8
115 WESTPORT RD	1			1	1		2	5
118 WESTPORT RD					5	3	4	12
201 W 39TH ST	2		3	1	1	2	3	12
204 W 39TH ST	2	1	1	3	3	1	5	16
204 WESTPORT RD			3		1	2		6
208 WESTPORT RD					1		3	4
212 W 39TH ST					1			1
214 W 39TH ST	3		1	1	2	1	1	9
300 WESTPORT RD			1		1	4	2	8
301 WESTPORT RD		1			3		2	6
309 WESTPORT RD		1			1	1	1	4
310 WESTPORT RD					1	3	3	7
311 WESTPORT RD		1					1	2
313 W 39TH ST						1		1
315 WESTPORT RD						1		1
316 WESTPORT RD					1		1	2
318 WESTPORT RD						1	3	4
3601 BROADWAY ST	1							1
3611 BROADWAY ST							1	1
3625 BROADWAY ST	1	1	3	2	3	8	4	22
3637 BROADWAY ST	1			1	1	4	3	10
3701 BROADWAY ST			4	2	2	6	3	17
3715 BROADWAY ST			3	2	2	4	2	13
3721 BROADWAY ST							1	1
3725 BROADWAY ST	1		2	1	2	3	2	11
3726 Broadway St	9	6	8	6	4	8	3	44
3727 BROADWAY ST			2	1		3	3	9
3736 BROADWAY ST			1				1	2
3740 BROADWAY ST			3	3	3	5	2	16
3741 BROADWAY ST	1	2	6	3	8	6	10	36
3744 BROADWAY ST	1		2	1	2	3	2	11
3747 BROADWAY ST		3				1		4
3756 BROADWAY BLVD				1				1
3756 BROADWAY ST	1	1	3	6	4	6	6	27
3770 BROADWAY ST					1	1	2	4
3786 BROADWAY ST	1		4	2	3	3	4	17
3800 BROADWAY ST	1		4	4	4	6	4	23

Incident Location by Day of Week

11/01/2019 - 11/30/2019



On-Premise Location	Sun	Mon	Tue	Wed	Thu	Fri	Sat	Total
3805 BROADWAY ST	1		1	1		1		4
3809 WASHINGTON ST							3	3
3817 BROADWAY ST	1		3	1		5	1	11
3820 BROADWAY ST	1		3	3	2	4	5	18
3828 BROADWAY ST			1	3	1	4	3	12
3838 BROADWAY ST	1	1	3	4	3	4	5	21
3845 BROADWAY ST	20	16	16	17	19	24	18	130
3900 BROADWAY ST		1	2	2	2	2	3	12
3907 BROADWAY ST					1			1
3908 CENTRAL ST							1	1
3908 WASHINGTON ST			2	3	2	1	3	11
3916 BROADWAY ST						1		1
3917 BROADWAY ST			1		2	2	1	6
3919 BROADWAY ST			2	1	1	1	1	6
3929 BROADWAY BLVD			1					1
3930 BROADWAY ST						1		1
3936 BROADWAY ST	1				1		1	3
3939 WASHINGTON ST			1	2	1			4
3947 BROADWAY BLVD	1		2	2	2	1	3	11
3951 BROADWAY BLVD	1		1		1		2	5
3959 BROADWAY ST UNIT B			2			1	1	4
4004 BROADWAY	1	1			1	2	2	7
4012 WASHINGTON ST				1	1			2
4041 BROADWAY ST	1		1		1		1	4
500 W 39TH ST H		2	3	3	2	3	2	15
515 W 39TH ST			1	1	1		1	4
527 W 39TH ST			1	1	1	2	3	8
600 W 39TH ST			1			2		3
606 W 39TH ST			1	1	1	3		6
611 W 39TH ST	1		1			2		4
614 W 39TH ST	1	1						2
615 W 39TH ST			3	2	1	4	5	15
625 W 39TH ST	1	2	2	2	1	4	2	14
632 W 39TH ST			2	2	1	3	2	10
638 W 39TH ST	2		4	2	2	4	3	17
647 W 39TH ST			2	1	1	6	4	14
Total	60	43	119	96	115	174	162	769

Incident Location by Month

11/01/2019 - 11/30/2019



On-Premise Location	Nov	Total
104 WESTPORT RD	8	8
115 WESTPORT RD	5	5
118 WESTPORT RD	12	12
201 W 39TH ST	12	12
204 W 39TH ST	16	16
204 WESTPORT RD	6	6
208 WESTPORT RD	4	4
212 W 39TH ST	1	1
214 W 39TH ST	9	9
300 WESTPORT RD	8	8
301 WESTPORT RD	6	6
309 WESTPORT RD	4	4
310 WESTPORT RD	7	7
311 WESTPORT RD	2	2
313 W 39TH ST	1	1
315 WESTPORT RD	1	1
316 WESTPORT RD	2	2
318 WESTPORT RD	4	4
3601 BROADWAY ST	1	1
3611 BROADWAY ST	1	1
3625 BROADWAY ST	22	22
3637 BROADWAY ST	10	10
3701 BROADWAY ST	17	17
3715 BROADWAY ST	13	13
3721 BROADWAY ST	1	1
3725 BROADWAY ST	11	11
3726 Broadway St	44	44
3727 BROADWAY ST	9	9
3736 BROADWAY ST	2	2
3740 BROADWAY ST	16	16
3741 BROADWAY ST	36	36
3744 BROADWAY ST	11	11
3747 BROADWAY ST	4	4
3756 BROADWAY BLVD	1	1
3756 BROADWAY ST	27	27
3770 BROADWAY ST	4	4
3786 BROADWAY ST	17	17
3800 BROADWAY ST	23	23

Incident Location by Month

11/01/2019 - 11/30/2019

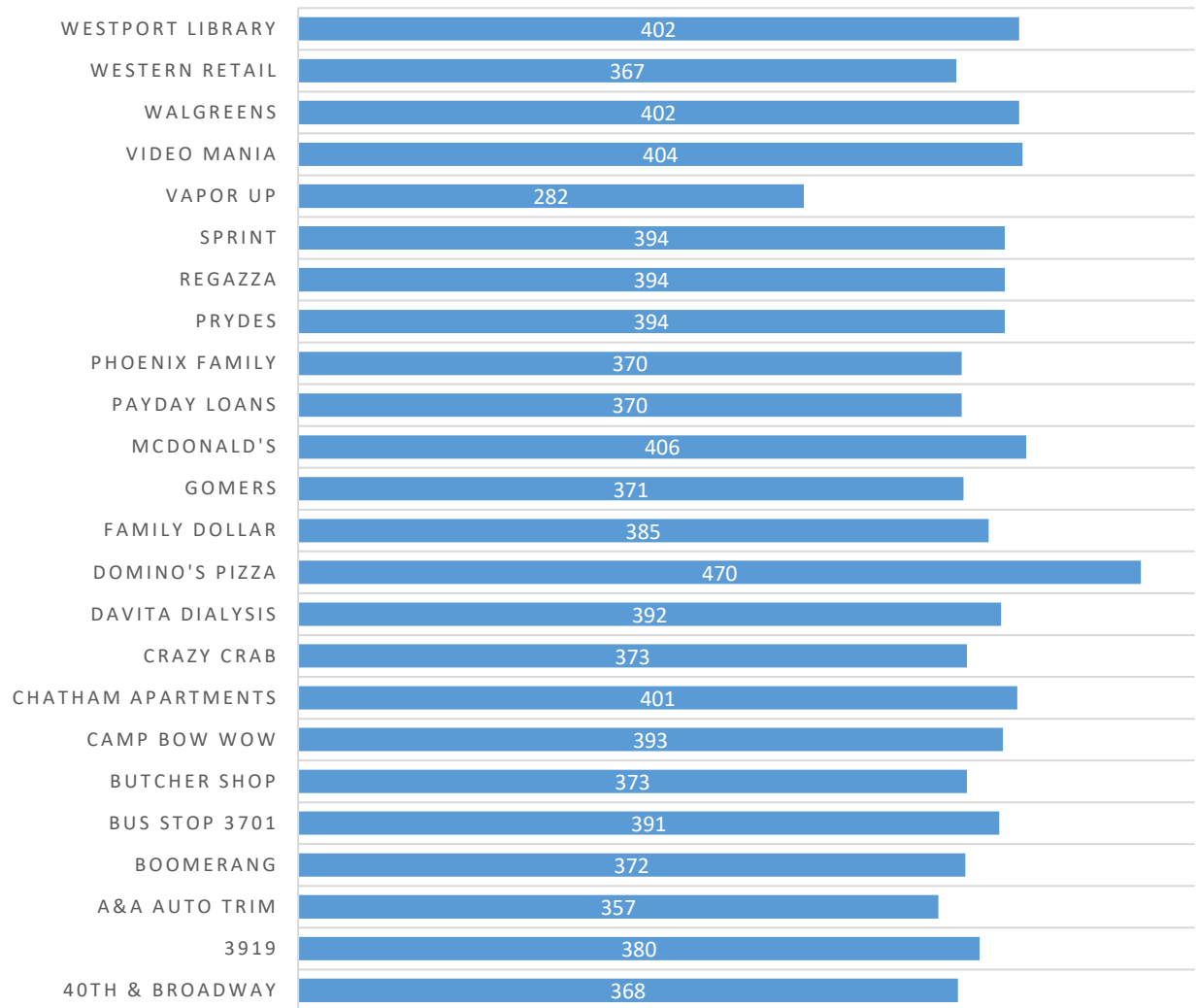


On-Premise Location	Nov	Total
3805 BROADWAY ST	4	4
3809 WASHINGTON ST	3	3
3817 BROADWAY ST	11	11
3820 BROADWAY ST	18	18
3828 BROADWAY ST	12	12
3838 BROADWAY ST	21	21
3845 BROADWAY ST	130	130
3900 BROADWAY ST	12	12
3907 BROADWAY ST	1	1
3908 CENTRAL ST	1	1
3908 WASHINGTON ST	11	11
3916 BROADWAY ST	1	1
3917 BROADWAY ST	6	6
3919 BROADWAY ST	6	6
3929 BROADWAY BLVD	1	1
3930 BROADWAY ST	1	1
3936 BROADWAY ST	3	3
3939 WASHINGTON ST	4	4
3947 BROADWAY BLVD	11	11
3951 BROADWAY BLVD	5	5
3959 BROADWAY ST UNIT B	4	4
4004 BROADWAY	7	7
4012 WASHINGTON ST	2	2
4041 BROADWAY ST	4	4
500 W 39TH ST H	15	15
515 W 39TH ST	4	4
527 W 39TH ST	8	8
600 W 39TH ST	3	3
606 W 39TH ST	6	6
611 W 39TH ST	4	4
614 W 39TH ST	2	2
615 W 39TH ST	15	15
625 W 39TH ST	14	14
632 W 39TH ST	10	10
638 W 39TH ST	17	17
647 W 39TH ST	14	14
Total	769	769

Broadway CID Checkpoint Scans



BROADWAY CID CHECKPOINT SCANS BY LOCATION



Checkpoints Scans Grand Total: 9,211

Previous Month Grand Total: 3,517