



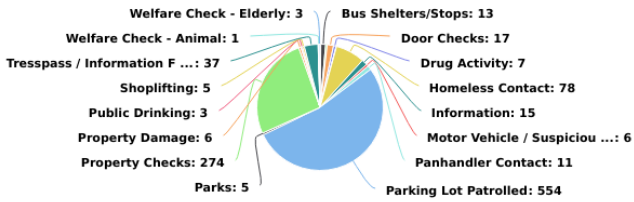
Broadway CID Incident Analysis
10/01/2019 - 10/31/2019

Multi-dimension Overview

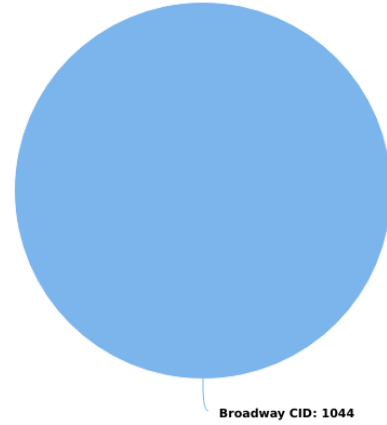
10/01/2019 - 10/31/2019



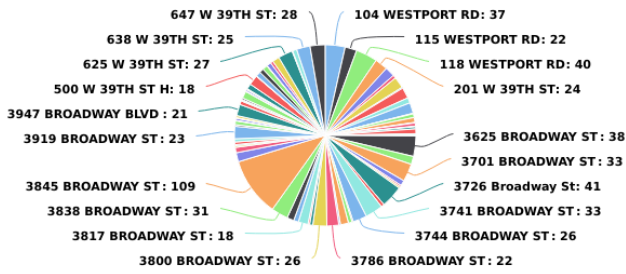
Incident Category



Account



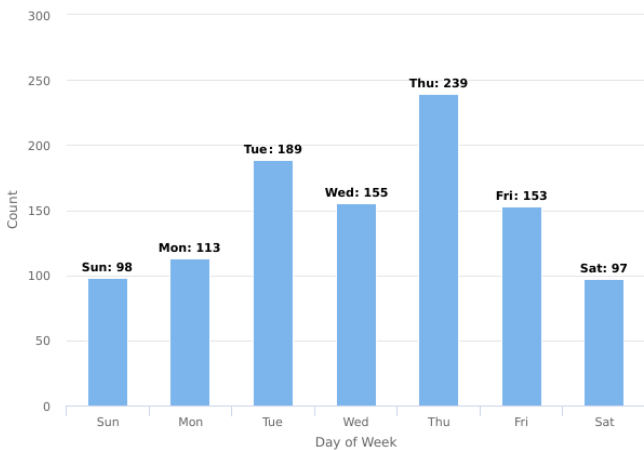
On-Premise Location



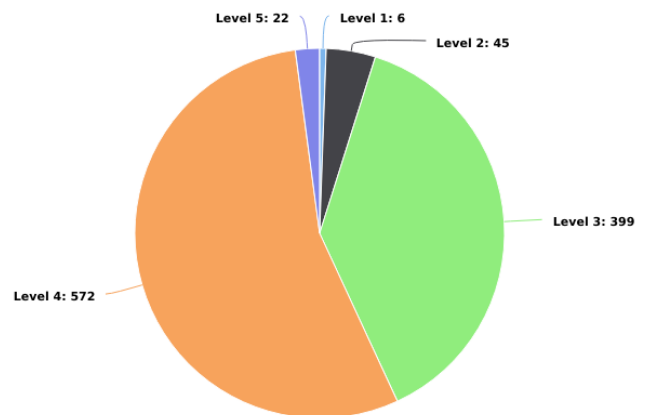
Year / Month



Day of Week



Incident Severity Level (1-5)

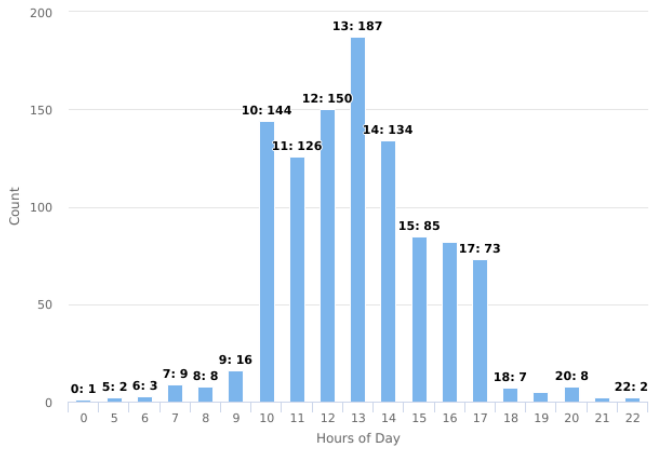


Multi-dimension Overview

10/01/2019 - 10/31/2019



Hours of Day



Incident Category by Day of Week

10/01/2019 - 10/31/2019



Incident Category	Sun	Mon	Tue	Wed	Thu	Fri	Sat	Total
Accident / Personal Injury					1		1	2
Bus Shelters/Stops	5		2		5	1		13
Disturbance / Fighting	1	1	1				1	4
Door Checks	2	2		1	8	4		17
Drug Activity	1	1	1		2	2		7
Found / Property							1	1
Homeless Contact	7	13	17	10	16	9	6	78
Information	3	3			6	3		15
Motor Vehicle / Suspicious		2	1			1	2	6
Panhandler Contact	2		3	1	2	1	2	11
Parking Lot Patrolled	39	54	108	102	128	70	53	554
Parks	1	1	2	1				5
Property Checks	25	33	42	28	65	57	24	274
Property Damage	1		2	1	1		1	6
Property Theft				1				1
Public Drinking	2	1						3
Shoplifting	1		1	1	1		1	5
Tresspass / Information For Charge	7	1	8	9	4	4	4	37
Vehicle Accident			1					1
Welfare Check - Animal		1						1
Welfare Check - Elderly	1					1	1	3
Total	98	113	189	155	239	153	97	1044

Incident Category by Month

10/01/2019 - 10/31/2019



Incident Category	Oct	Total
Accident / Personal Injury	2	2
Bus Shelters/Stops	13	13
Disturbance / Fighting	4	4
Door Checks	17	17
Drug Activity	7	7
Found / Property	1	1
Homeless Contact	78	78
Information	15	15
Motor Vehicle / Suspicious	6	6
Panhandler Contact	11	11
Parking Lot Patrolled	554	554
Parks	5	5
Property Checks	274	274
Property Damage	6	6
Property Theft	1	1
Public Drinking	3	3
Shoplifting	5	5
Tresspass / Information For Charge	37	37
Vehicle Accident	1	1
Welfare Check - Animal	1	1
Welfare Check - Elderly	3	3
Total	1044	1044

Incident Location by Day of Week

10/01/2019 - 10/31/2019



On-Premise Location	Sun	Mon	Tue	Wed	Thu	Fri	Sat	Total
104 WESTPORT RD	1	4	8	6	8	7	3	37
115 WESTPORT RD	2	2	4	2	7	4	1	22
118 WESTPORT RD	2	6	4	7	13	4	4	40
201 W 39TH ST	1	3	4	5	5	4	2	24
204 W 39TH ST	2	4	4	2	2	1	3	18
204 WESTPORT RD		2	2		2			6
208 WESTPORT RD		7	5		5	3	1	21
212 W 39TH ST				1		1		2
214 W 39TH ST	1		3		5	8	3	20
300 WESTPORT RD		1		2	4		3	10
301 WESTPORT RD		1	5	2	7	3	2	20
309 W 39TH ST			1					1
309 WESTPORT RD				1	3	3		7
310 WESTPORT RD	1	1		1	4		2	9
311 W 39TH ST		1						1
311 WESTPORT RD		1			2	3		6
313 W 39TH ST						1		1
316 WESTPORT RD	1	1			2			4
318 WESTPORT RD	2	1		2	3		1	9
3601 BROADWAY ST		1		1			1	3
3613 BROADWAY ST				1				1
3625 BROADWAY ST	4	6	8	5	6	5	4	38
3637 BROADWAY ST	3		3	3	3	1	2	15
3701 BROADWAY ST	2	2	7	6	8	5	3	33
3715 BROADWAY ST			3	1	2	3	1	10
3721 BROADWAY ST			1			2		3
3725 BROADWAY ST					1	2		3
3726 Broadway St	5	3	7	7	10	6	3	41
3727 BROADWAY ST	1	1			3	1		6
3741 BROADWAY ST	4	6	4	5	7	6	1	33
3744 BROADWAY ST	1	2	5	6	6	4	2	26
3747 BROADWAY ST		1			1			2
3756 BROADWAY BLVD		1	1			2	3	7
3756 BROADWAY ST	2	4	4	3	2			15
3770 BROADWAY ST					1	2		3
3786 BROADWAY ST	3	2	3	1	7	4	2	22
3800 BROADWAY ST	4	4	4	5	4	1	4	26
3805 BROADWAY ST	2			1	1	2		6

Incident Location by Day of Week

10/01/2019 - 10/31/2019



On-Premise Location	Sun	Mon	Tue	Wed	Thu	Fri	Sat	Total
3809 WASHINGTON ST			1	1		1		3
3817 BROADWAY ST	4	2	2	3	4	2	1	18
3820 BROADWAY ST	1	1	1		3	1	2	9
3828 BROADWAY ST	1		2	3	4	1	2	13
3838 BROADWAY ST	3	4	6	7	5	2	4	31
3845 BROADWAY ST	15	10	25	10	22	13	14	109
3900 BROADWAY ST	3	2	4	2	2	2	2	17
3908 WASHINGTON ST		1	2	1	4	2		10
3909 BROADWAY ST			1	2				3
3912 BROADWAY ST		1				1		2
3916 BROADWAY ST	1			3		1		5
3917 BROADWAY ST	2	1	1	1	1			6
3919 BROADWAY ST	1	2	5	4	5	3	3	23
3920 BROADWAY ST		1	1	1				3
3929 BROADWAY BLVD			2	2	1	2		7
3930 BROADWAY ST				1				1
3936 BROADWAY ST	1			1		1	1	4
3940 CENTRAL ST		1						1
3942 BROADWAY ST						3	1	4
3947 BROADWAY BLVD		2	5	4	2	3	5	21
3951 BROADWAY BLVD	1		1		5			7
3953 BROADWAY ST				1			1	2
3959 BROADWAY ST UNIT B						1		1
4001 BROADWAY ST			1	1	1			3
4004 BROADWAY		3		1	5	3	1	13
4010 WASHINGTON ST						1		1
4012 WASHINGTON ST		1	1			1		3
4035 BROADWAY ST				1				1
4037 BROADWAY ST	1							1
4041 BROADWAY ST	5	1	3	1				10
500 W 39TH ST H	1	2	2	3	7	2	1	18
511 W 39TH ST		1						1
515 W 39TH ST	2	1	2	1	3			9
527 W 39TH ST	1		1	3	3			8
600 W 39TH ST			1	2	3	2	1	9
606 W 39TH ST			1					1
611 W 39TH ST			1		3	2	2	8
614 W 39TH ST	1				2	1	1	5

Incident Location by Day of Week

10/01/2019 - 10/31/2019



On-Premise Location	Sun	Mon	Tue	Wed	Thu	Fri	Sat	Total
615 W 39TH ST	1		5	1	3	3		13
625 W 39TH ST	3	2	7	5	6	3	1	27
628 W 39TH ST		1						1
632 W 39TH ST	1	1	2	1	2	1		8
638 W 39TH ST	3	1	5	5	6	4	1	25
647 W 39TH ST	2	3	8	7	3	3	2	28
Total	98	113	189	155	239	153	97	1044

Incident Location by Month

10/01/2019 - 10/31/2019



On-Premise Location	Oct	Total
104 WESTPORT RD	37	37
115 WESTPORT RD	22	22
118 WESTPORT RD	40	40
201 W 39TH ST	24	24
204 W 39TH ST	18	18
204 WESTPORT RD	6	6
208 WESTPORT RD	21	21
212 W 39TH ST	2	2
214 W 39TH ST	20	20
300 WESTPORT RD	10	10
301 WESTPORT RD	20	20
309 W 39TH ST	1	1
309 WESTPORT RD	7	7
310 WESTPORT RD	9	9
311 W 39TH ST	1	1
311 WESTPORT RD	6	6
313 W 39TH ST	1	1
316 WESTPORT RD	4	4
318 WESTPORT RD	9	9
3601 BROADWAY ST	3	3
3613 BROADWAY ST	1	1
3625 BROADWAY ST	38	38
3637 BROADWAY ST	15	15
3701 BROADWAY ST	33	33
3715 BROADWAY ST	10	10
3721 BROADWAY ST	3	3
3725 BROADWAY ST	3	3
3726 Broadway St	41	41
3727 BROADWAY ST	6	6
3741 BROADWAY ST	33	33
3744 BROADWAY ST	26	26
3747 BROADWAY ST	2	2
3756 BROADWAY BLVD	7	7
3756 BROADWAY ST	15	15
3770 BROADWAY ST	3	3
3786 BROADWAY ST	22	22
3800 BROADWAY ST	26	26
3805 BROADWAY ST	6	6

Incident Location by Month

10/01/2019 - 10/31/2019



On-Premise Location	Oct	Total
3809 WASHINGTON ST	3	3
3817 BROADWAY ST	18	18
3820 BROADWAY ST	9	9
3828 BROADWAY ST	13	13
3838 BROADWAY ST	31	31
3845 BROADWAY ST	109	109
3900 BROADWAY ST	17	17
3908 WASHINGTON ST	10	10
3909 BROADWAY ST	3	3
3912 BROADWAY ST	2	2
3916 BROADWAY ST	5	5
3917 BROADWAY ST	6	6
3919 BROADWAY ST	23	23
3920 BROADWAY ST	3	3
3929 BROADWAY BLVD	7	7
3930 BROADWAY ST	1	1
3936 BROADWAY ST	4	4
3940 CENTRAL ST	1	1
3942 BROADWAY ST	4	4
3947 BROADWAY BLVD	21	21
3951 BROADWAY BLVD	7	7
3953 BROADWAY ST	2	2
3959 BROADWAY ST UNIT B	1	1
4001 BROADWAY ST	3	3
4004 BROADWAY	13	13
4010 WASHINGTON ST	1	1
4012 WASHINGTON ST	3	3
4035 BROADWAY ST	1	1
4037 BROADWAY ST	1	1
4041 BROADWAY ST	10	10
500 W 39TH ST H	18	18
511 W 39TH ST	1	1
515 W 39TH ST	9	9
527 W 39TH ST	8	8
600 W 39TH ST	9	9
606 W 39TH ST	1	1
611 W 39TH ST	8	8
614 W 39TH ST	5	5

Incident Location by Month

10/01/2019 - 10/31/2019

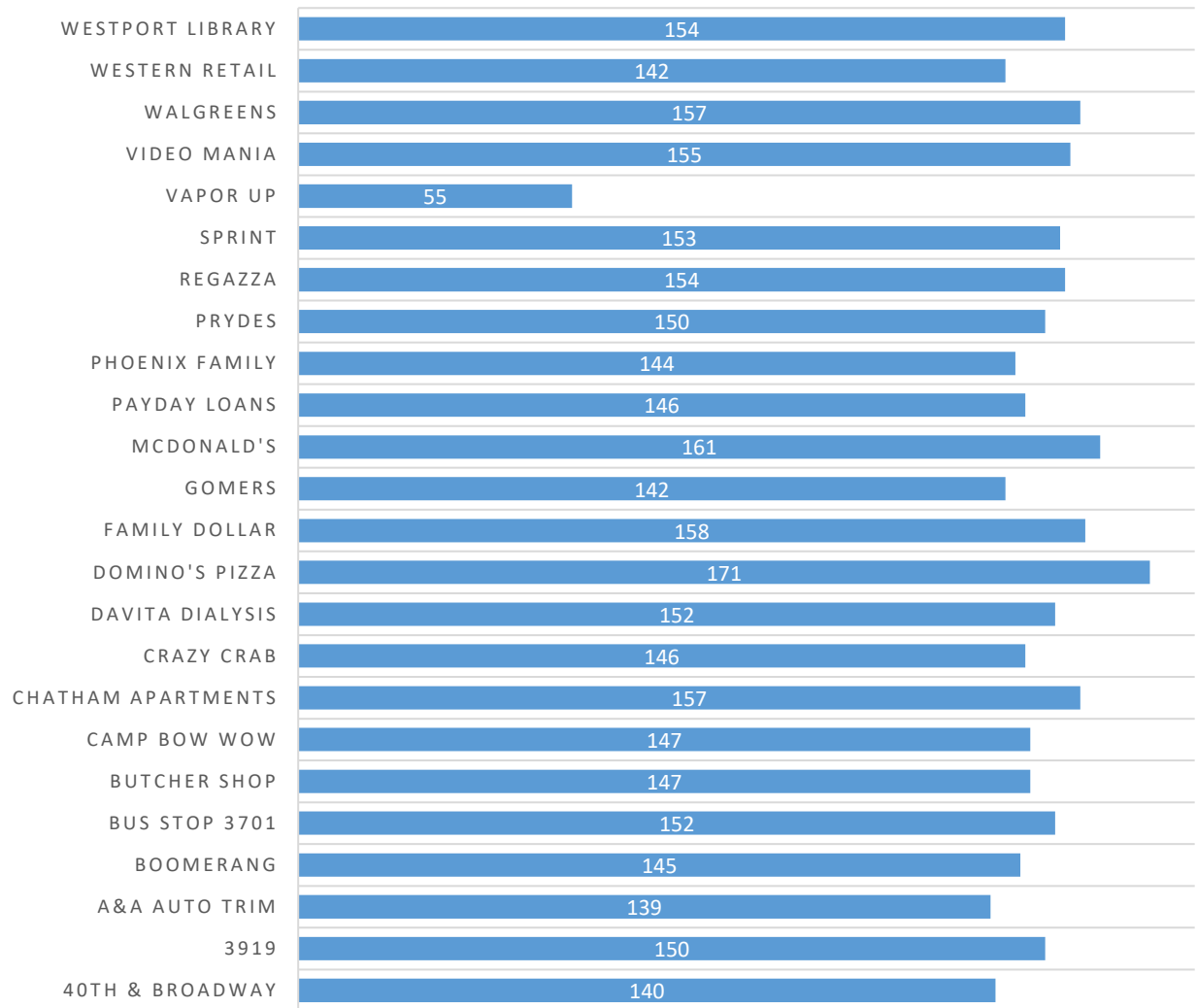


On-Premise Location	Oct	Total
615 W 39TH ST	13	13
625 W 39TH ST	27	27
628 W 39TH ST	1	1
632 W 39TH ST	8	8
638 W 39TH ST	25	25
647 W 39TH ST	28	28
Total	1044	1044

Broadway CID Checkpoint Scans



BROADWAY CID CHECKPOINT SCANS BY LOCATION



Checkpoints Scans Grand Total: 3,517

Previous Month Grand Total: 1,930