



## Main Street CID Incident Analysis

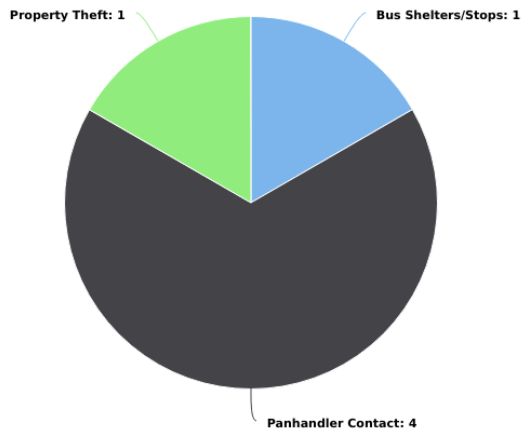
02/01/2019 - 02/28/2019

# Multi-dimension Overview

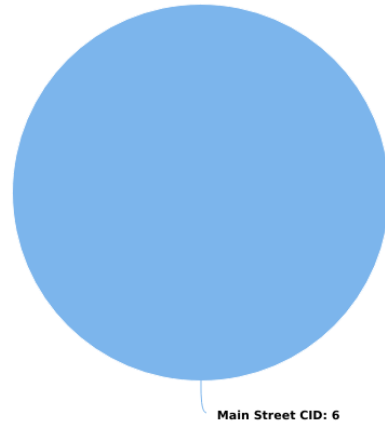
02/01/2019 - 02/28/2019



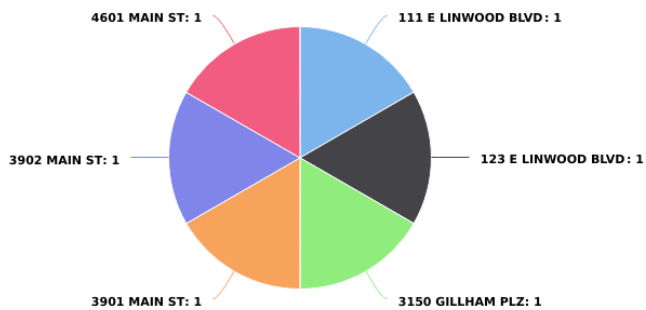
## Incident Category



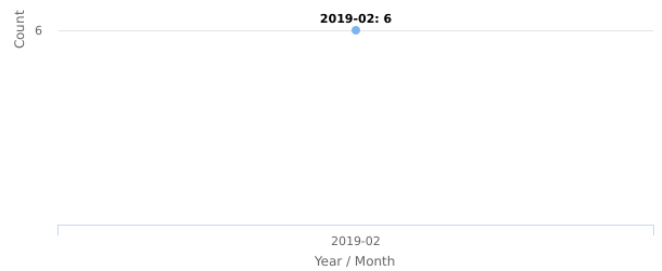
## Account



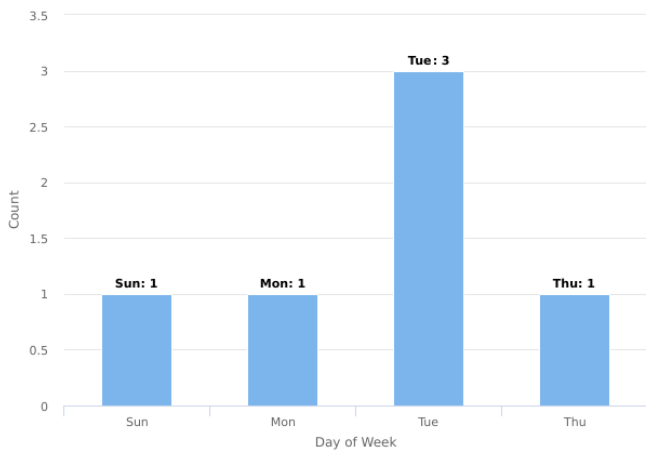
## On-Premise Location



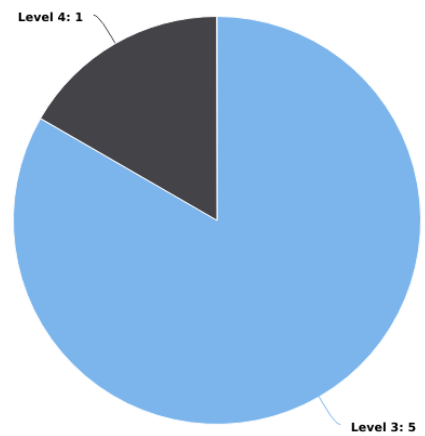
## Year / Month



## Day of Week



## Incident Severity Level (1-5)

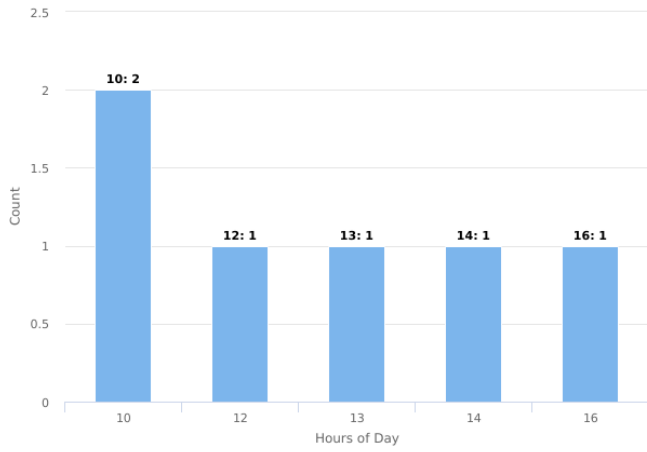


# Multi-dimension Overview

02/01/2019 - 02/28/2019



## Hours of Day



# Incident Category by Day of Week

02/01/2019 - 02/28/2019



Incident Category	Sun	Mon	Tue	Thu	Total
<b>Bus Shelters/Stops</b>			1		1
<b>Panhandler Contact</b>		1	2	1	4
<b>Property Theft</b>	1				1
<b>Total</b>	1	1	3	1	6

# Incident Category by Month

02/01/2019 - 02/28/2019



Incident Category	Feb	Total
<b>Bus Shelters/Stops</b>	1	1
<b>Panhandler Contact</b>	4	4
<b>Property Theft</b>	1	1
<b>Total</b>	6	6

# Incident Location by Day of Week

02/01/2019 - 02/28/2019



On-Premise Location	Sun	Mon	Tue	Thu	Total
111 E LINWOOD BLVD			1		1
123 E LINWOOD BLVD		1			1
3150 GILLHAM PLZ			1		1
3901 MAIN ST			1		1
3902 MAIN ST	1				1
4601 MAIN ST				1	1
<b>Total</b>	1	1	3	1	6

# Incident Location by Month

02/01/2019 - 02/28/2019



On-Premise Location	Feb	Total
111 E LINWOOD BLVD	1	1
123 E LINWOOD BLVD	1	1
3150 GILLHAM PLZ	1	1
3901 MAIN ST	1	1
3902 MAIN ST	1	1
4601 MAIN ST	1	1
<b>Total</b>	<b>6</b>	<b>6</b>

# Main Street CID Checkpoint Scans



## MAIN STREET CID CHECKPOINT SCANS BY LOCATION

