



## Broadway CID Incident Analysis

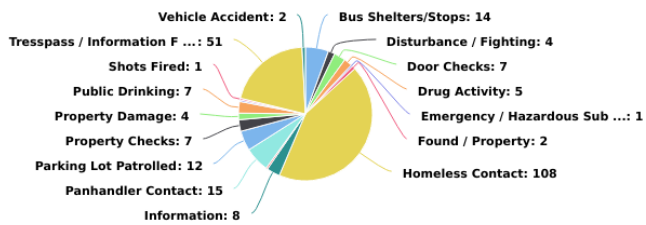
04/01/2020 - 04/30/2020

# Multi-dimension Overview

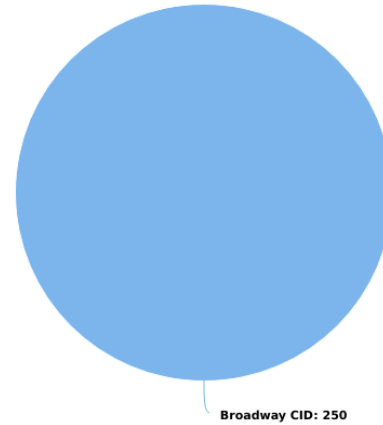
04/01/2020 - 04/30/2020



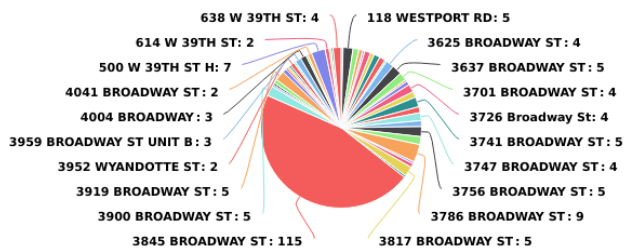
## Incident Category



## Account



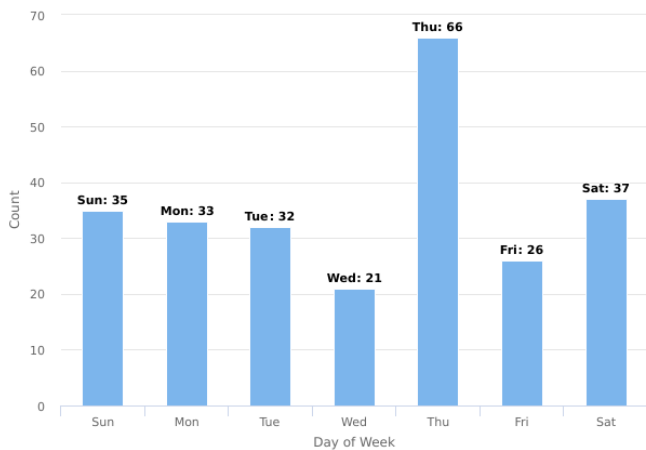
## On-Premise Location



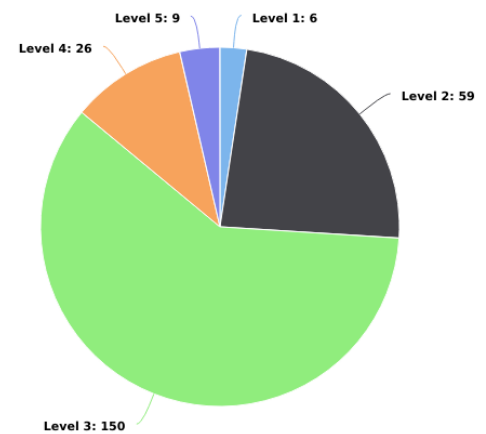
## Year / Month



## Day of Week



## Incident Severity Level (1-5)

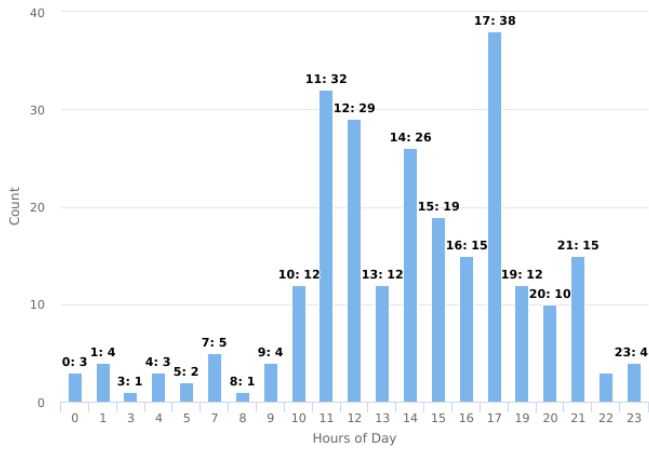


# Multi-dimension Overview

04/01/2020 - 04/30/2020



## Hours of Day



# Incident Category by Day of Week

04/01/2020 - 04/30/2020



Incident Category	Sun	Mon	Tue	Wed	Thu	Fri	Sat	Total
<b>Bus Shelters/Stops</b>	2	2	2	2	5		1	14
<b>Disturbance / Fighting</b>					1	1	2	4
<b>Door Checks</b>	1				6			7
<b>Drug Activity</b>	3				1		1	5
<b>Emergency / Hazardous Substance</b>					1			1
<b>Found / Property</b>		1				1		2
<b>Homeless Contact</b>	9	6	21	11	29	13	19	108
<b>Information</b>	1	1		1	2	3		8
<b>Medical Call</b>					1			1
<b>Panhandler Contact</b>	5	1	2	1	1	1	4	15
<b>Parking Lot Patrolled</b>	1	1	4		5		1	12
<b>Property Checks</b>	1		1		5			7
<b>Property Damage</b>		3					1	4
<b>Public Drinking</b>	2	1			1	1	2	7
<b>Shoplifting</b>					1			1
<b>Shots Fired</b>							1	1
<b>Tresspass / Information For Charge</b>	10	16	1	6	7	6	5	51
<b>Vehicle Accident</b>		1	1					2
<b>Total</b>	35	33	32	21	66	26	37	250

# Incident Category by Month

04/01/2020 - 04/30/2020



Incident Category	Apr	Total
Bus Shelters/Stops	14	14
Disturbance / Fighting	4	4
Door Checks	7	7
Drug Activity	5	5
Emergency / Hazardous Substance	1	1
Found / Property	2	2
Homeless Contact	108	108
Information	8	8
Medical Call	1	1
Panhandler Contact	15	15
Parking Lot Patrolled	12	12
Property Checks	7	7
Property Damage	4	4
Public Drinking	7	7
Shoplifting	1	1
Shots Fired	1	1
Tresspass / Information For Charge	51	51
Vehicle Accident	2	2
<b>Total</b>	<b>250</b>	<b>250</b>

# Incident Location by Day of Week

04/01/2020 - 04/30/2020



On-Premise Location	Sun	Mon	Tue	Wed	Thu	Fri	Sat	Total
104 WESTPORT RD					1			1
118 WESTPORT RD	1	1	1		2			5
201 W 39TH ST					1	1	1	3
204 W 39TH ST		1					1	2
212 W 39TH ST				1				1
214 W 39TH ST					3			3
300 WESTPORT RD					2			2
316 WESTPORT RD	1				2			3
318 WESTPORT RD				1	2			3
3601 BROADWAY ST			1					1
3625 BROADWAY ST	1	1			1		1	4
3637 BROADWAY ST		1			2		2	5
3701 BROADWAY ST	2	1					1	4
3715 BROADWAY ST					1			1
3725 BROADWAY ST					2			2
3726 Broadway St	1	1	1		1			4
3740 BROADWAY ST		1		1	1			3
3741 BROADWAY ST	2		1				2	5
3744 BROADWAY ST			1		1	1		3
3747 BROADWAY ST	1				3			4
3756 BROADWAY BLVD		1				1	1	3
3756 BROADWAY ST		2	1		1	1		5
3770 BROADWAY ST		1			1		2	4
3786 BROADWAY ST	1		4	3			1	9
3800 BROADWAY ST				1				1
3805 BROADWAY ST					1		1	2
3817 BROADWAY ST	1	1			1	1	1	5
3838 BROADWAY ST		1						1
3845 BROADWAY ST	13	14	17	13	32	15	11	115
3900 BROADWAY ST			2	1	2			5
3902 PENNSYLVANIA AVE			1					1
3908 WASHINGTON ST	1							1
3917 BROADWAY ST	1				1			2
3919 BROADWAY ST		3					2	5
3929 BROADWAY BLVD					1	1		2
3930 BROADWAY ST	1							1
3947 BROADWAY BLVD	1							1
3951 BROADWAY BLVD	1							1

# Incident Location by Day of Week

04/01/2020 - 04/30/2020



On-Premise Location	Sun	Mon	Tue	Wed	Thu	Fri	Sat	Total
3952 WYANDOTTE ST							2	2
3953 BROADWAY ST					1			1
3959 BROADWAY ST UNIT B		2				1		3
4004 BROADWAY	2						1	3
4010 WASHINGTON ST							1	1
4041 BROADWAY ST	1						1	2
500 W 39TH ST H		1	2			4		7
614 W 39TH ST	1						1	2
625 W 39TH ST	1							1
632 W 39TH ST							1	1
638 W 39TH ST	1						3	4
<b>Total</b>	<b>35</b>	<b>33</b>	<b>32</b>	<b>21</b>	<b>66</b>	<b>26</b>	<b>37</b>	<b>250</b>

# Incident Location by Month

04/01/2020 - 04/30/2020



On-Premise Location	Apr	Total
104 WESTPORT RD	1	1
118 WESTPORT RD	5	5
201 W 39TH ST	3	3
204 W 39TH ST	2	2
212 W 39TH ST	1	1
214 W 39TH ST	3	3
300 WESTPORT RD	2	2
316 WESTPORT RD	3	3
318 WESTPORT RD	3	3
3601 BROADWAY ST	1	1
3625 BROADWAY ST	4	4
3637 BROADWAY ST	5	5
3701 BROADWAY ST	4	4
3715 BROADWAY ST	1	1
3725 BROADWAY ST	2	2
3726 Broadway St	4	4
3740 BROADWAY ST	3	3
3741 BROADWAY ST	5	5
3744 BROADWAY ST	3	3
3747 BROADWAY ST	4	4
3756 BROADWAY BLVD	3	3
3756 BROADWAY ST	5	5
3770 BROADWAY ST	4	4
3786 BROADWAY ST	9	9
3800 BROADWAY ST	1	1
3805 BROADWAY ST	2	2
3817 BROADWAY ST	5	5
3838 BROADWAY ST	1	1
3845 BROADWAY ST	115	115
3900 BROADWAY ST	5	5
3902 PENNSYLVANIA AVE	1	1
3908 WASHINGTON ST	1	1
3917 BROADWAY ST	2	2
3919 BROADWAY ST	5	5
3929 BROADWAY BLVD	2	2
3930 BROADWAY ST	1	1
3947 BROADWAY BLVD	1	1
3951 BROADWAY BLVD	1	1



# Incident Location by Month

04/01/2020 - 04/30/2020

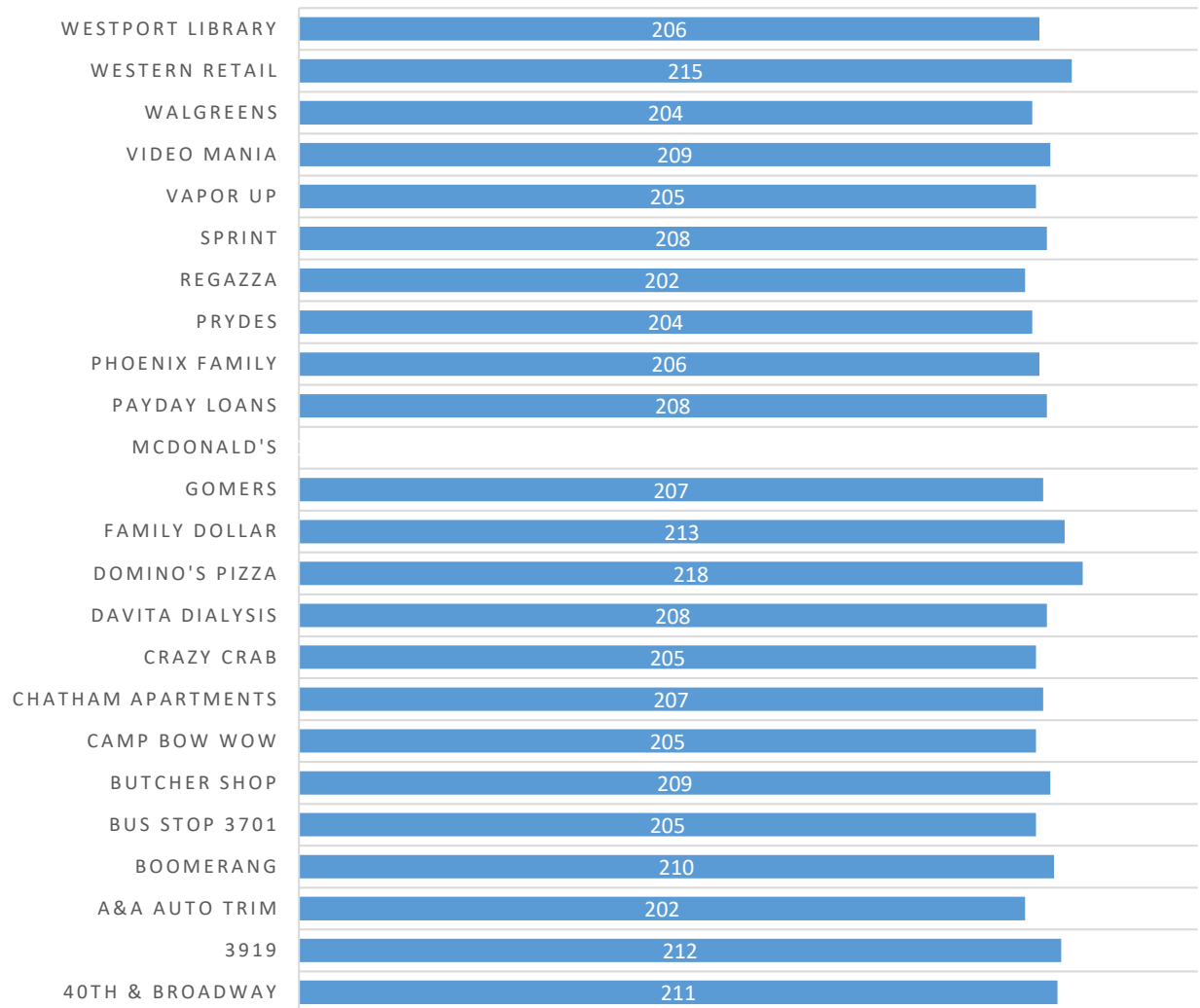


On-Premise Location	Apr	Total
3952 WYANDOTTE ST	2	2
3953 BROADWAY ST	1	1
3959 BROADWAY ST UNIT B	3	3
4004 BROADWAY	3	3
4010 WASHINGTON ST	1	1
4041 BROADWAY ST	2	2
500 W 39TH ST H	7	7
614 W 39TH ST	2	2
625 W 39TH ST	1	1
632 W 39TH ST	1	1
638 W 39TH ST	4	4
<b>Total</b>	<b>250</b>	<b>250</b>

## Broadway CID Checkpoint Scans



### BROADWAY CID CHECKPOINT SCANS BY LOCATION



**Checkpoints Scans Grand Total: 4,779**

**Previous Month Grand Total: 3,720**