



Broadway CID Incident Analysis

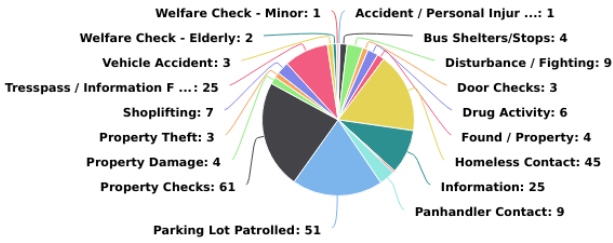
01/01/2020 - 01/31/2020

Multi-dimension Overview

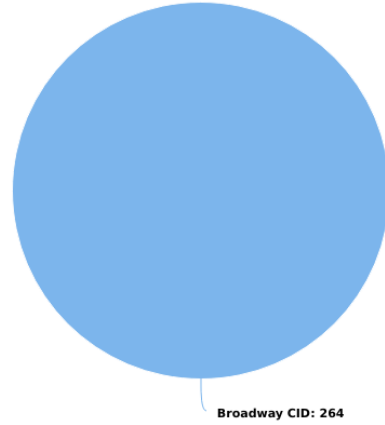
01/01/2020 - 01/31/2020



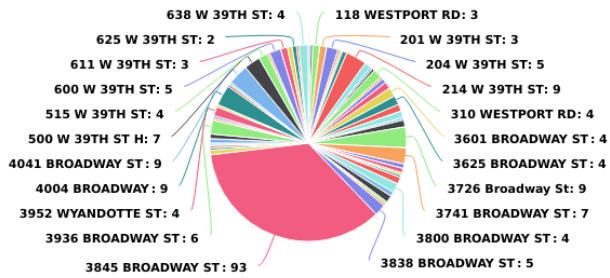
Incident Category



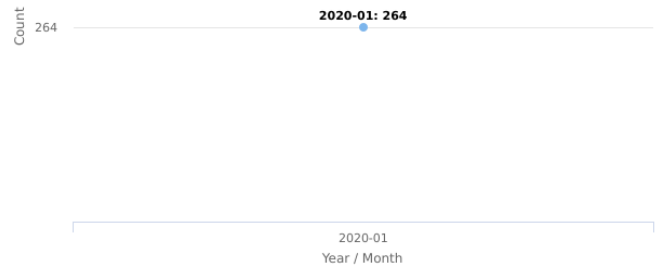
Account



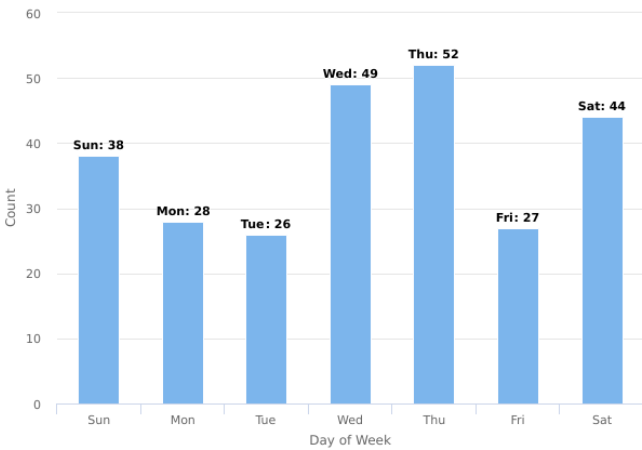
On-Premise Location



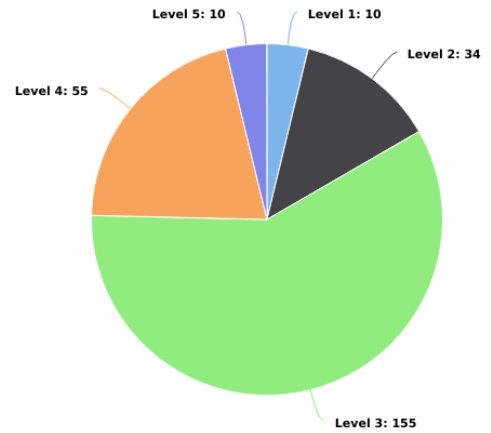
Year / Month



Day of Week



Incident Severity Level (1-5)

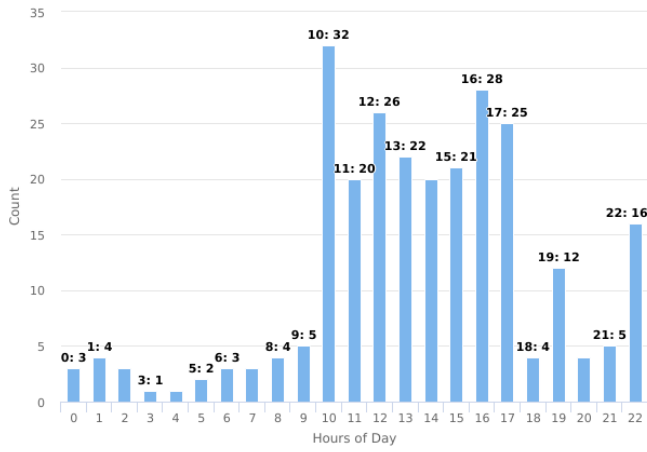


Multi-dimension Overview

01/01/2020 - 01/31/2020



Hours of Day



Incident Category by Day of Week

01/01/2020 - 01/31/2020



Incident Category	Sun	Mon	Tue	Wed	Thu	Fri	Sat	Total
Accident / Personal Injury			1					1
Bus Shelters/Stops		1		2		1		4
Disturbance / Fighting	1	1	1		3	3		9
Door Checks					1		2	3
Drug Activity				1	2	1	2	6
Found / Property		1		1	1		1	4
Homeless Contact	4	2	10	10	11	5	3	45
Information	2	4	1	6		7	5	25
Motor Vehicle / Suspicious		1						1
Panhandler Contact	1	1	3	1	2		1	9
Parking Lot Patrolled	15	3	1	6	5	4	17	51
Property Checks	9	10	2	13	17		10	61
Property Damage		1		1	1	1		4
Property Theft			2			1		3
Shoplifting			1	1	1	2	2	7
Tresspass / Information For Charge	6	3	3	6	5	1	1	25
Vehicle Accident					2	1		3
Welfare Check - Elderly			1	1				2
Welfare Check - Minor					1			1
Total	38	28	26	49	52	27	44	264

Incident Category by Month

01/01/2020 - 01/31/2020



Incident Category	Jan	Total
Accident / Personal Injury	1	1
Bus Shelters/Stops	4	4
Disturbance / Fighting	9	9
Door Checks	3	3
Drug Activity	6	6
Found / Property	4	4
Homeless Contact	45	45
Information	25	25
Motor Vehicle / Suspicious	1	1
Panhandler Contact	9	9
Parking Lot Patrolled	51	51
Property Checks	61	61
Property Damage	4	4
Property Theft	3	3
Shoplifting	7	7
Tresspass / Information For Charge	25	25
Vehicle Accident	3	3
Welfare Check - Elderly	2	2
Welfare Check - Minor	1	1
Total	264	264

Incident Location by Day of Week

01/01/2020 - 01/31/2020



On-Premise Location	Sun	Mon	Tue	Wed	Thu	Fri	Sat	Total
3908 WASHINGTON ST					1			1
3912 BROADWAY ST					1			1
3917 BROADWAY ST					1		1	2
3929 BROADWAY BLVD				1	1			2
3936 BROADWAY ST	1	1		1		2	1	6
3942 BROADWAY ST				1				1
3947 BROADWAY BLVD		1						1
3952 WYANDOTTE ST				1		2	1	4
3953 BROADWAY ST					1			1
4004 BROADWAY	2	1	1		4		1	9
4012 WASHINGTON ST					1			1
4035 BROADWAY ST				1				1
4041 BROADWAY ST	1	1	1	3	1	1	1	9
500 W 39TH ST H		1		3	2		1	7
515 W 39TH ST	1	1			1		1	4
527 W 39TH ST							1	1
600 W 39TH ST		2	1	1	1			5
611 W 39TH ST				3				3
614 W 39TH ST				1			1	2
625 W 39TH ST	1	1						2
632 W 39TH ST					1			1
638 W 39TH ST		1		1	1		1	4
Total	38	28	26	49	52	27	44	264

Incident Location by Month

01/01/2020 - 01/31/2020



On-Premise Location	Jan	Total
104 WESTPORT RD	1	1
115 WESTPORT RD	1	1
118 WESTPORT RD	3	3
201 W 39TH ST	3	3
204 W 39TH ST	5	5
204 WESTPORT RD	1	1
205 WESTPORT RD	1	1
208 WESTPORT RD	2	2
214 W 39TH ST	9	9
300 WESTPORT RD	3	3
301 WESTPORT RD	1	1
309 WESTPORT RD	1	1
310 WESTPORT RD	4	4
311 W 39TH ST	1	1
311 WESTPORT RD	2	2
316 WESTPORT RD	3	3
3601 BROADWAY ST	4	4
3625 BROADWAY ST	4	4
3637 BROADWAY ST	3	3
3701 BROADWAY ST	3	3
3715 BROADWAY ST	1	1
3725 BROADWAY ST	3	3
3726 Broadway St	9	9
3741 BROADWAY ST	7	7
3744 BROADWAY ST	2	2
3756 BROADWAY BLVD	2	2
3756 BROADWAY ST	1	1
3770 BROADWAY ST	1	1
3786 BROADWAY ST	3	3
3800 BROADWAY ST	4	4
3805 BROADWAY ST	2	2
3817 BROADWAY ST	3	3
3820 BROADWAY ST	1	1
3828 BROADWAY ST	1	1
3838 BROADWAY ST	5	5
3845 BROADWAY ST	93	93
3900 BROADWAY ST	2	2
3907 BROADWAY ST	1	1

Incident Location by Month

01/01/2020 - 01/31/2020

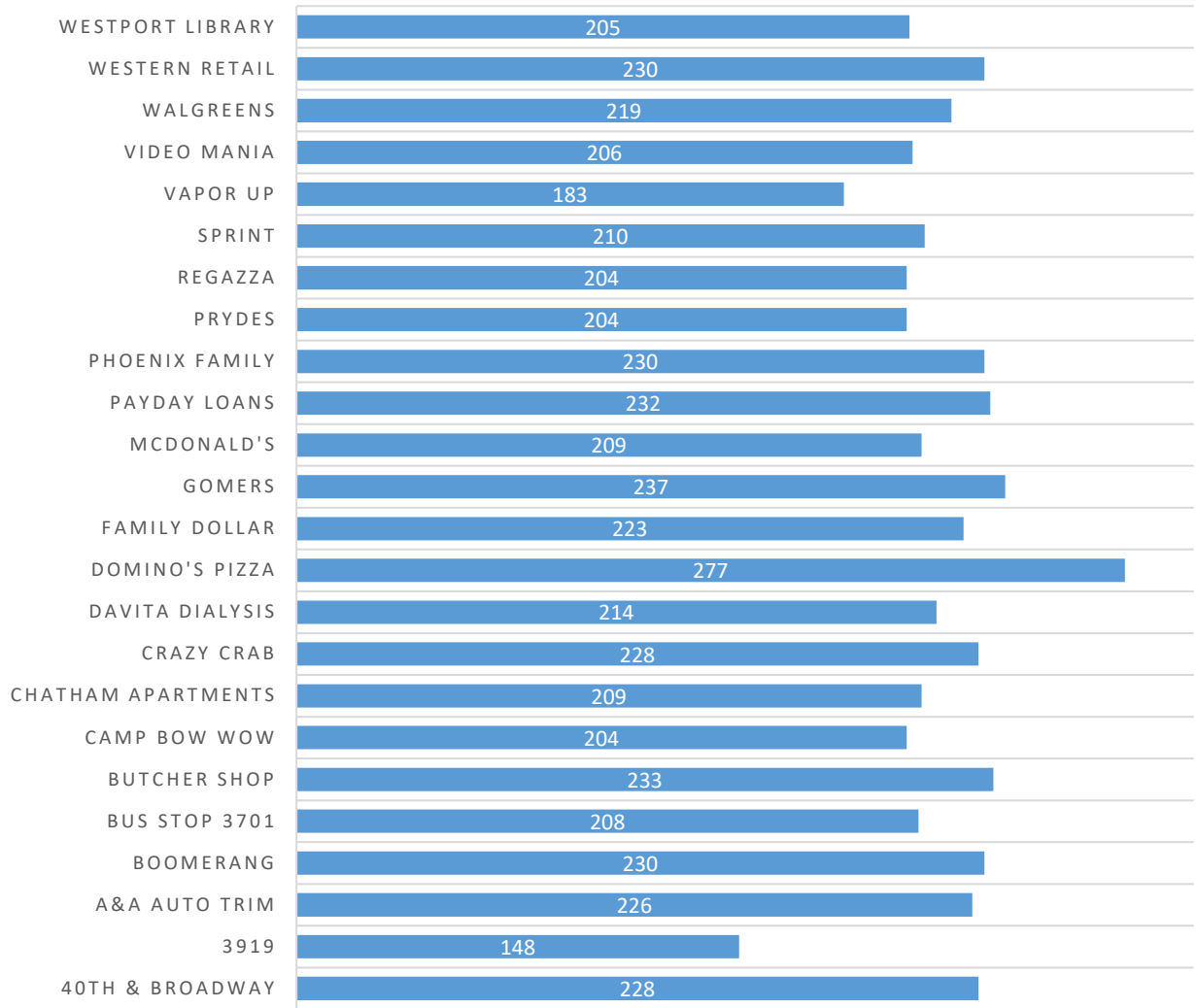


On-Premise Location	Jan	Total
3908 WASHINGTON ST	1	1
3912 BROADWAY ST	1	1
3917 BROADWAY ST	2	2
3929 BROADWAY BLVD	2	2
3936 BROADWAY ST	6	6
3942 BROADWAY ST	1	1
3947 BROADWAY BLVD	1	1
3952 WYANDOTTE ST	4	4
3953 BROADWAY ST	1	1
4004 BROADWAY	9	9
4012 WASHINGTON ST	1	1
4035 BROADWAY ST	1	1
4041 BROADWAY ST	9	9
500 W 39TH ST H	7	7
515 W 39TH ST	4	4
527 W 39TH ST	1	1
600 W 39TH ST	5	5
611 W 39TH ST	3	3
614 W 39TH ST	2	2
625 W 39TH ST	2	2
632 W 39TH ST	1	1
638 W 39TH ST	4	4
Total	264	264

Broadway CID Checkpoint Scans



BROADWAY CID CHECKPOINT SCANS BY LOCATION



Checkpoints Scans Grand Total: 5,197

Previous Month Grand Total: 4,321