



## Main Street CID Incident Analysis

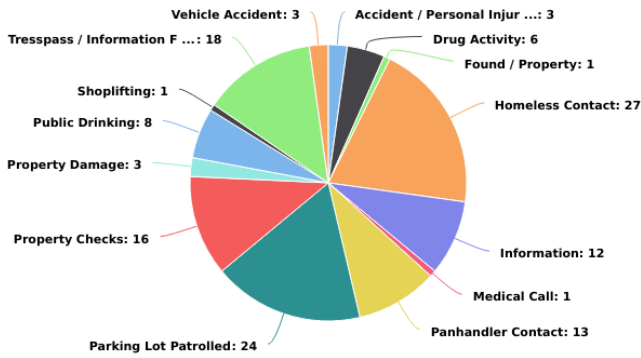
01/01/2020 - 01/31/2020

# Multi-dimension Overview

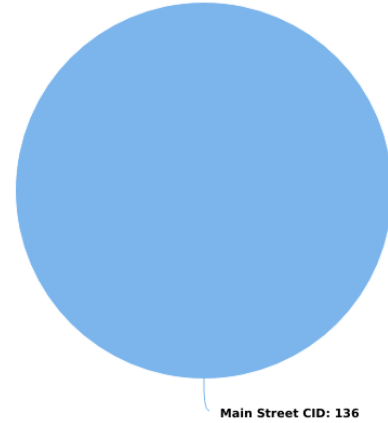
01/01/2020 - 01/31/2020



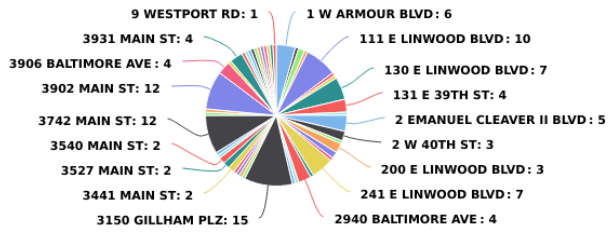
## Incident Category



## Account



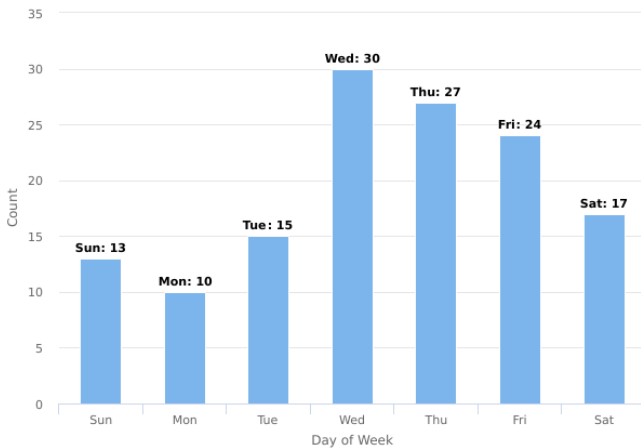
## On-Premise Location



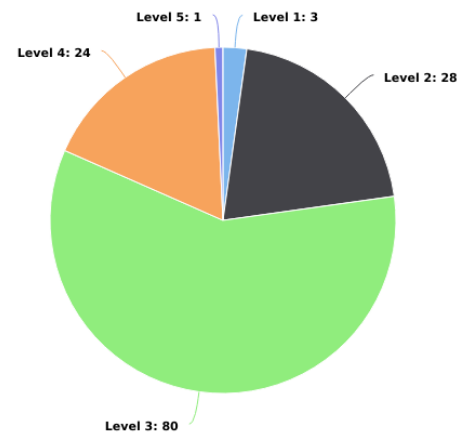
## Year / Month



## Day of Week



## Incident Severity Level (1-5)

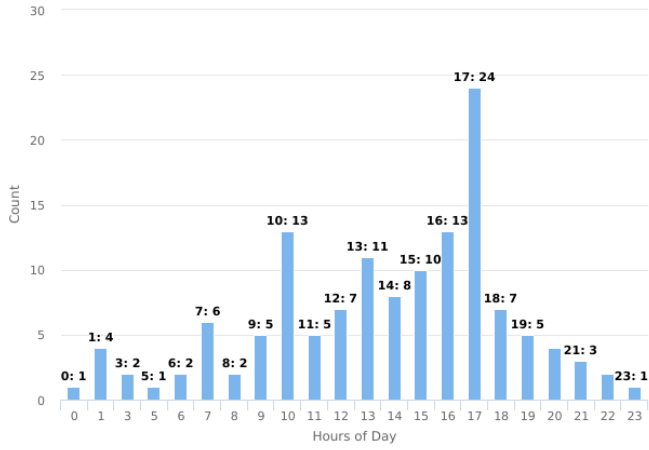


# Multi-dimension Overview

01/01/2020 - 01/31/2020



## Hours of Day



# Incident Category by Day of Week

01/01/2020 - 01/31/2020



Incident Category	Sun	Mon	Tue	Wed	Thu	Fri	Sat	Total
Accident / Personal Injury			2			1		3
Drug Activity				5	1			6
Found / Property					1			1
Homeless Contact	3		6	3	6	5	4	27
Information	1			2	4	2	3	12
Medical Call	1							1
Panhandler Contact	2	3	1	4	3			13
Parking Lot Patrolled	1	3		3	5	9	3	24
Property Checks	2	4	3	2	3		2	16
Property Damage	1		1			1		3
Public Drinking	2		1	2		2	1	8
Shoplifting					1			1
Tresspass / Information For Charge			1	6	3	4	4	18
Vehicle Accident				3				3
<b>Total</b>	<b>13</b>	<b>10</b>	<b>15</b>	<b>30</b>	<b>27</b>	<b>24</b>	<b>17</b>	<b>136</b>

# Incident Category by Month

01/01/2020 - 01/31/2020



Incident Category	Jan	Total
Accident / Personal Injury	3	3
Drug Activity	6	6
Found / Property	1	1
Homeless Contact	27	27
Information	12	12
Medical Call	1	1
Panhandler Contact	13	13
Parking Lot Patrolled	24	24
Property Checks	16	16
Property Damage	3	3
Public Drinking	8	8
Shoplifting	1	1
Trespass / Information For Charge	18	18
Vehicle Accident	3	3
<b>Total</b>	<b>136</b>	<b>136</b>

# Incident Location by Day of Week

01/01/2020 - 01/31/2020



On-Premise Location	Sun	Mon	Tue	Wed	Thu	Fri	Sat	Total
1 W ARMOUR BLVD				3	1	1	1	6
100 W 31ST TER				1				1
101 E ARMOUR BLVD				1	1			2
102 W 39TH ST							1	1
111 E LINWOOD BLVD		1	2	1	2	2	2	10
12 E ARMOUR BLVD			1					1
12 W VIETNAM VETERANS MEMORIAL DR						1		1
130 E LINWOOD BLVD	1		1	2		1	2	7
131 E 39TH ST					2	1	1	4
15 W 43RD ST				1				1
2 EMANUEL CLEAVER II BLVD				4	1			5
2 W 40TH ST					1	2		3
20 WESTPORT RD					1			1
200 E LINWOOD BLVD			1	1			1	3
214 E LINWOOD BLVD		1			1			2
24 E LINWOOD BLVD				1				1
241 E LINWOOD BLVD		3		1	1	2		7
2911 MAIN ST				1				1
2940 BALTIMORE AVE					1	2	1	4
3030 BALTIMORE AVE						1		1
3101 MAIN ST				1				1
3150 GILLHAM PLZ	3	2	1		2	4	3	15
3205 MAIN ST	1							1
3255 MAIN ST				1				1
3324 MAIN ST				1				1
3434 MAIN ST	1							1
3441 MAIN ST			1		1			2
3527 MAIN ST				2				2
3540 MAIN ST				1		1		2
3620 BALTIMORE AVE					1			1
3710 MAIN ST							1	1
3742 MAIN ST	2		1	1	4	3	1	12
3743 MAIN ST						1		1
3800 BALTIMORE Ave				1				1
3902 MAIN ST	1	2	1	1	3	2	2	12
3906 BALTIMORE AVE	1			1	1		1	4
3921 BALTIMORE AVE	1							1

# Incident Location by Day of Week

01/01/2020 - 01/31/2020



On-Premise Location	Sun	Mon	Tue	Wed	Thu	Fri	Sat	Total
3931 MAIN ST			2	1	1			4
3934 MAIN ST		1						1
3947 MAIN ST				1				1
3948 MAIN ST	1							1
4040 MAIN ST			1					1
4181 BROADWAY ST					1			1
4201 MAIN ST	1							1
4231 MAIN ST				1				1
4324 MAIN ST			1					1
4327 MAIN ST					1			1
4536 MAIN ST			1					1
9 WESTPORT RD			1					1
<b>Total</b>	13	10	15	30	27	24	17	136

# Incident Location by Month

01/01/2020 - 01/31/2020



On-Premise Location	Jan	Total
1 W ARMOUR BLVD	6	6
100 W 31ST TER	1	1
101 E ARMOUR BLVD	2	2
102 W 39TH ST	1	1
111 E LINWOOD BLVD	10	10
12 E ARMOUR BLVD	1	1
12 W VIETNAM VETERANS MEMORIAL DR	1	1
130 E LINWOOD BLVD	7	7
131 E 39TH ST	4	4
15 W 43RD ST	1	1
2 EMANUEL CLEAVER II BLVD	5	5
2 W 40TH ST	3	3
20 WESTPORT RD	1	1
200 E LINWOOD BLVD	3	3
214 E LINWOOD BLVD	2	2
24 E LINWOOD BLVD	1	1
241 E LINWOOD BLVD	7	7
2911 MAIN ST	1	1
2940 BALTIMORE AVE	4	4
3030 BALTIMORE AVE	1	1
3101 MAIN ST	1	1
3150 GILLHAM PLZ	15	15
3205 MAIN ST	1	1
3255 MAIN ST	1	1
3324 MAIN ST	1	1
3434 MAIN ST	1	1
3441 MAIN ST	2	2
3527 MAIN ST	2	2
3540 MAIN ST	2	2
3620 BALTIMORE AVE	1	1
3710 MAIN ST	1	1
3742 MAIN ST	12	12
3743 MAIN ST	1	1
3800 BALTIMORE Ave	1	1
3902 MAIN ST	12	12
3906 BALTIMORE AVE	4	4
3921 BALTIMORE AVE	1	1
3931 MAIN ST	4	4



# Incident Location by Month

01/01/2020 - 01/31/2020

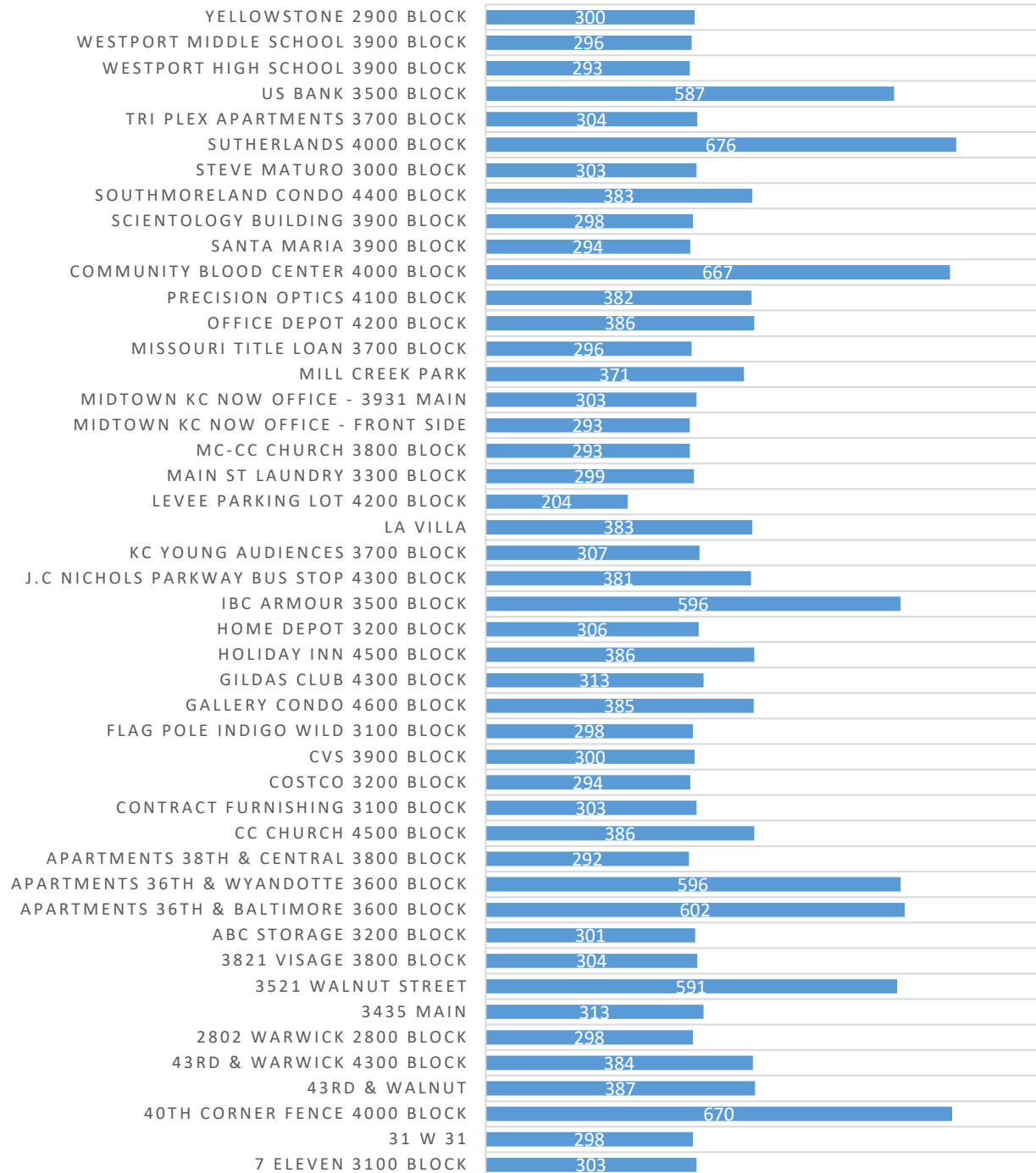


On-Premise Location	Jan	Total
3934 MAIN ST	1	1
3947 MAIN ST	1	1
3948 MAIN ST	1	1
4040 MAIN ST	1	1
4181 BROADWAY ST	1	1
4201 MAIN ST	1	1
4231 MAIN ST	1	1
4324 MAIN ST	1	1
4327 MAIN ST	1	1
4536 MAIN ST	1	1
9 WESTPORT RD	1	1
<b>Total</b>	<b>136</b>	<b>136</b>

## Main Street CID Checkpoint Scans



### MAIN STREET CID CHECKPOINT SCANS BY LOCATION



Checkpoint Scans Grand Total **17,206**

Previous Month Grand Total: **5,782**