




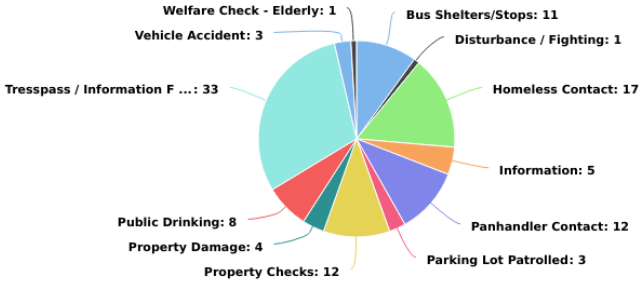
## Main Street CID Incident Analysis 03/01/2020 - 03/31/2020

# Multi-dimension Overview

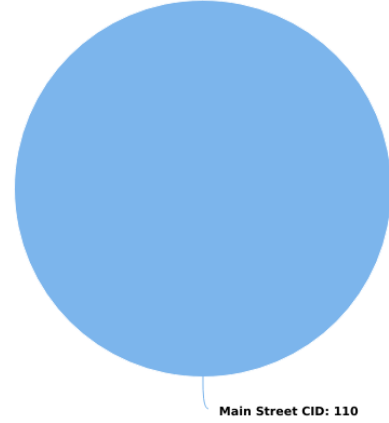
03/01/2020 - 03/31/2020



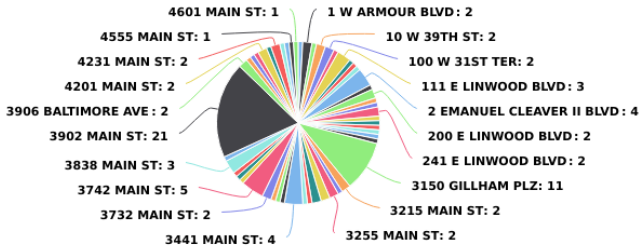
## Incident Category



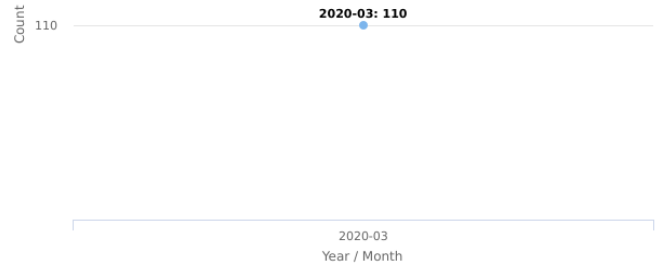
## Account



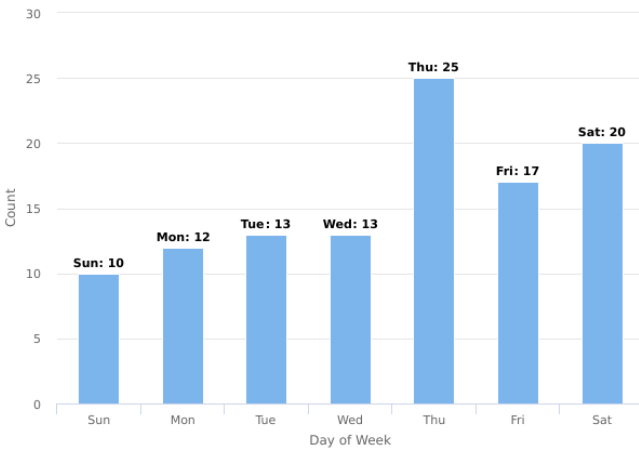
## On-Premise Location



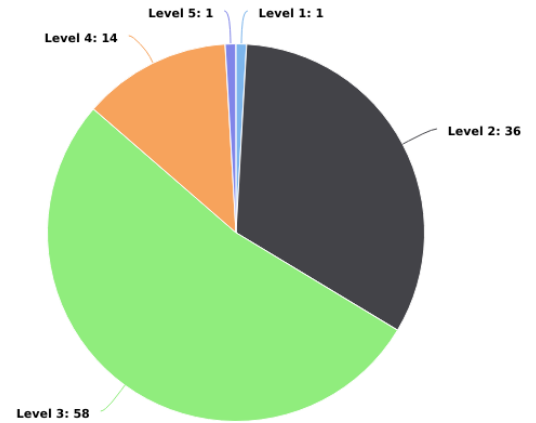
## Year / Month



## Day of Week



## Incident Severity Level (1-5)

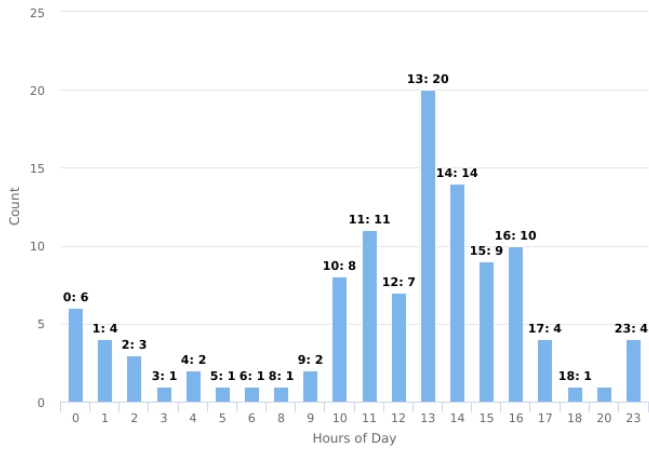


# Multi-dimension Overview

03/01/2020 - 03/31/2020



## Hours of Day



# Incident Category by Day of Week

03/01/2020 - 03/31/2020



Incident Category	Sun	Mon	Tue	Wed	Thu	Fri	Sat	Total
<b>Bus Shelters/Stops</b>	1	2	1	1	3	3		11
<b>Disturbance / Fighting</b>						1		1
<b>Homeless Contact</b>	1	1	2	4	2	6	1	17
<b>Information</b>		1	1		2		1	5
<b>Panhandler Contact</b>	2	2	2	1	1	1	3	12
<b>Parking Lot Patrolled</b>		2	1					3
<b>Property Checks</b>	1		3	2	2	1	3	12
<b>Property Damage</b>					1		3	4
<b>Public Drinking</b>		1		1	4	2		8
<b>Tresspass / Information For Charge</b>	4	3	2	4	9	3	8	33
<b>Vehicle Accident</b>	1		1				1	3
<b>Welfare Check - Elderly</b>					1			1
<b>Total</b>	10	12	13	13	25	17	20	110

# Incident Category by Month

03/01/2020 - 03/31/2020



Incident Category	Mar	Total
<b>Bus Shelters/Stops</b>	11	11
<b>Disturbance / Fighting</b>	1	1
<b>Homeless Contact</b>	17	17
<b>Information</b>	5	5
<b>Panhandler Contact</b>	12	12
<b>Parking Lot Patrolled</b>	3	3
<b>Property Checks</b>	12	12
<b>Property Damage</b>	4	4
<b>Public Drinking</b>	8	8
<b>Trespass / Information For Charge</b>	33	33
<b>Vehicle Accident</b>	3	3
<b>Welfare Check - Elderly</b>	1	1
<b>Total</b>	<b>110</b>	<b>110</b>

# Incident Location by Day of Week

03/01/2020 - 03/31/2020



On-Premise Location	Sun	Mon	Tue	Wed	Thu	Fri	Sat	Total
1 E 34TH ST						1		1
1 W ARMOUR BLVD					1	1		2
10 E 40TH ST					1			1
10 W 39TH ST	1						1	2
100 W 31ST TER					2			2
104 E 39TH ST					1			1
111 E LINWOOD BLVD				1		1	1	3
123 E LINWOOD BLVD				1				1
17 E 39TH ST					1			1
19 W LINWOOD BLVD				1				1
2 EMANUEL CLEAVER II BLVD		1			1	1	1	4
20 WESTPORT RD						1		1
200 E LINWOOD BLVD					1	1		2
21 W 43RD ST							1	1
23 E LINWOOD BLVD						1		1
241 E LINWOOD BLVD		1	1					2
30 E LINWOOD BLVD			1					1
300 E 39TH ST				1				1
301-303 E 43RD ST	1							1
3030 BALTIMORE AVE				1				1
3129 MAIN ST		1						1
315 E 39TH ST			1					1
3150 GILLHAM PLZ	2	2	1		2		4	11
3215 MAIN ST					1		1	2
3244 MAIN ST			1					1
3255 MAIN ST		1				1		2
3324 MAIN ST			1	1				2
3400 MAIN ST		1					1	2
3409 MAIN ST							1	1
3434 MAIN ST			1					1
3441 MAIN ST			1	2		1		4
3540 MAIN ST							1	1
3636 MAIN ST							1	1
3704 MAIN ST					1			1
3732 MAIN ST					2			2
3742 MAIN ST	1		1	1	2			5
3800 BALTIMORE Ave							1	1
3803 MAIN ST					1			1

# Incident Location by Day of Week

03/01/2020 - 03/31/2020



On-Premise Location	Sun	Mon	Tue	Wed	Thu	Fri	Sat	Total
3816 MAIN ST						1		1
3838 MAIN ST			1			2		3
3901 MAIN ST	1							1
3902 MAIN ST	2	3	2	2	6	4	2	21
3906 BALTIMORE AVE		2						2
3951 MAIN ST						1		1
400 E LINWOOD BLVD							1	1
4200 MAIN ST							1	1
4201 MAIN ST				1			1	2
4218 WALNUT ST					1			1
4231 MAIN ST				1			1	2
4309 MAIN ST	1							1
4408 WARWICK BLVD					1			1
4555 MAIN ST	1							1
4601 MAIN ST			1					1
<b>Total</b>	10	12	13	13	25	17	20	110

# Incident Location by Month

03/01/2020 - 03/31/2020



On-Premise Location	Mar	Total
1 E 34TH ST	1	1
1 W ARMOUR BLVD	2	2
10 E 40TH ST	1	1
10 W 39TH ST	2	2
100 W 31ST TER	2	2
104 E 39TH ST	1	1
111 E LINWOOD BLVD	3	3
123 E LINWOOD BLVD	1	1
17 E 39TH ST	1	1
19 W LINWOOD BLVD	1	1
2 EMANUEL CLEAVER II BLVD	4	4
20 WESTPORT RD	1	1
200 E LINWOOD BLVD	2	2
21 W 43RD ST	1	1
23 E LINWOOD BLVD	1	1
241 E LINWOOD BLVD	2	2
30 E LINWOOD BLVD	1	1
300 E 39TH ST	1	1
301-303 E 43RD ST	1	1
3030 BALTIMORE AVE	1	1
3129 MAIN ST	1	1
315 E 39TH ST	1	1
3150 GILLHAM PLZ	11	11
3215 MAIN ST	2	2
3244 MAIN ST	1	1
3255 MAIN ST	2	2
3324 MAIN ST	2	2
3400 MAIN ST	2	2
3409 MAIN ST	1	1
3434 MAIN ST	1	1
3441 MAIN ST	4	4
3540 MAIN ST	1	1
3636 MAIN ST	1	1
3704 MAIN ST	1	1
3732 MAIN ST	2	2
3742 MAIN ST	5	5
3800 BALTIMORE Ave	1	1
3803 MAIN ST	1	1



# Incident Location by Month

03/01/2020 - 03/31/2020

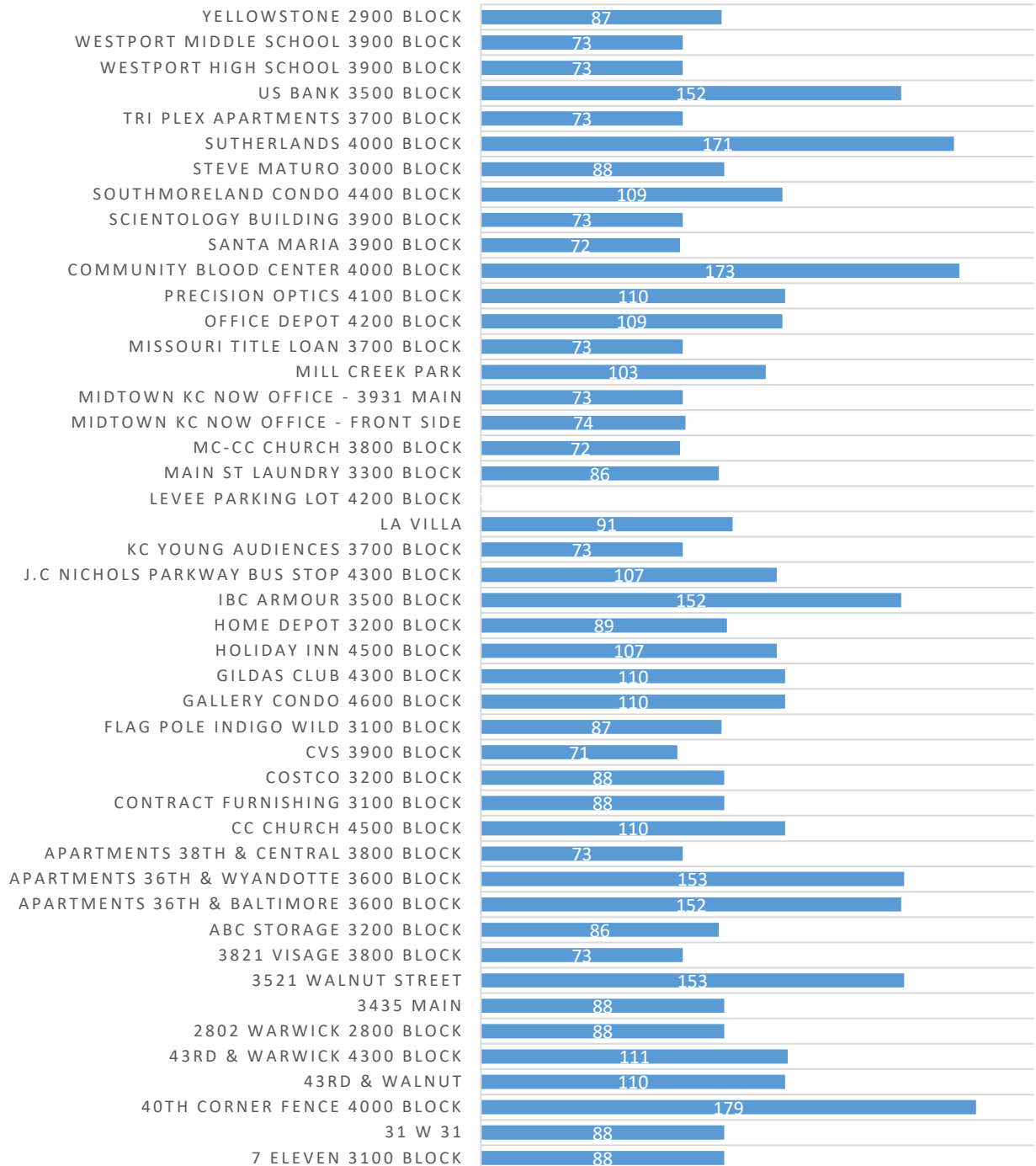


On-Premise Location	Mar	Total
3816 MAIN ST	1	1
3838 MAIN ST	3	3
3901 MAIN ST	1	1
3902 MAIN ST	21	21
3906 BALTIMORE AVE	2	2
3951 MAIN ST	1	1
400 E LINWOOD BLVD	1	1
4200 MAIN ST	1	1
4201 MAIN ST	2	2
4218 WALNUT ST	1	1
4231 MAIN ST	2	2
4309 MAIN ST	1	1
4408 WARWICK BLVD	1	1
4555 MAIN ST	1	1
4601 MAIN ST	1	1
<b>Total</b>	<b>110</b>	<b>110</b>

# Main Street CID Checkpoint Scans



## MAIN STREET CID CHECKPOINT SCANS BY LOCATION



Checkpoint Scans Grand Total **4,569**

Previous Month Grand Total: **5,946**